COUNTY	PROJECT NUMBER	SHEET NO.	TOTAL SHEETS
BARROW	CSSTP-0007-00(356)	22	67

PHASING DIAGRAM

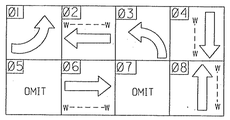

PEDESTRIAN SIGNS

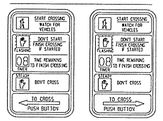

R10-3E(L) R10-3E(R)

SIGNAL HEADS

P2, P4, P6, P8 2, 4, 6, 8 1/6, 3/8

OVERHEAD STREET NAME SIGNS

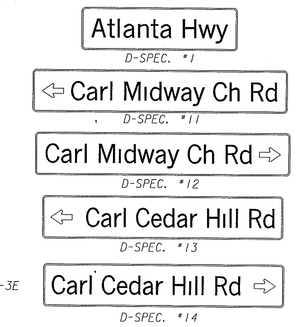

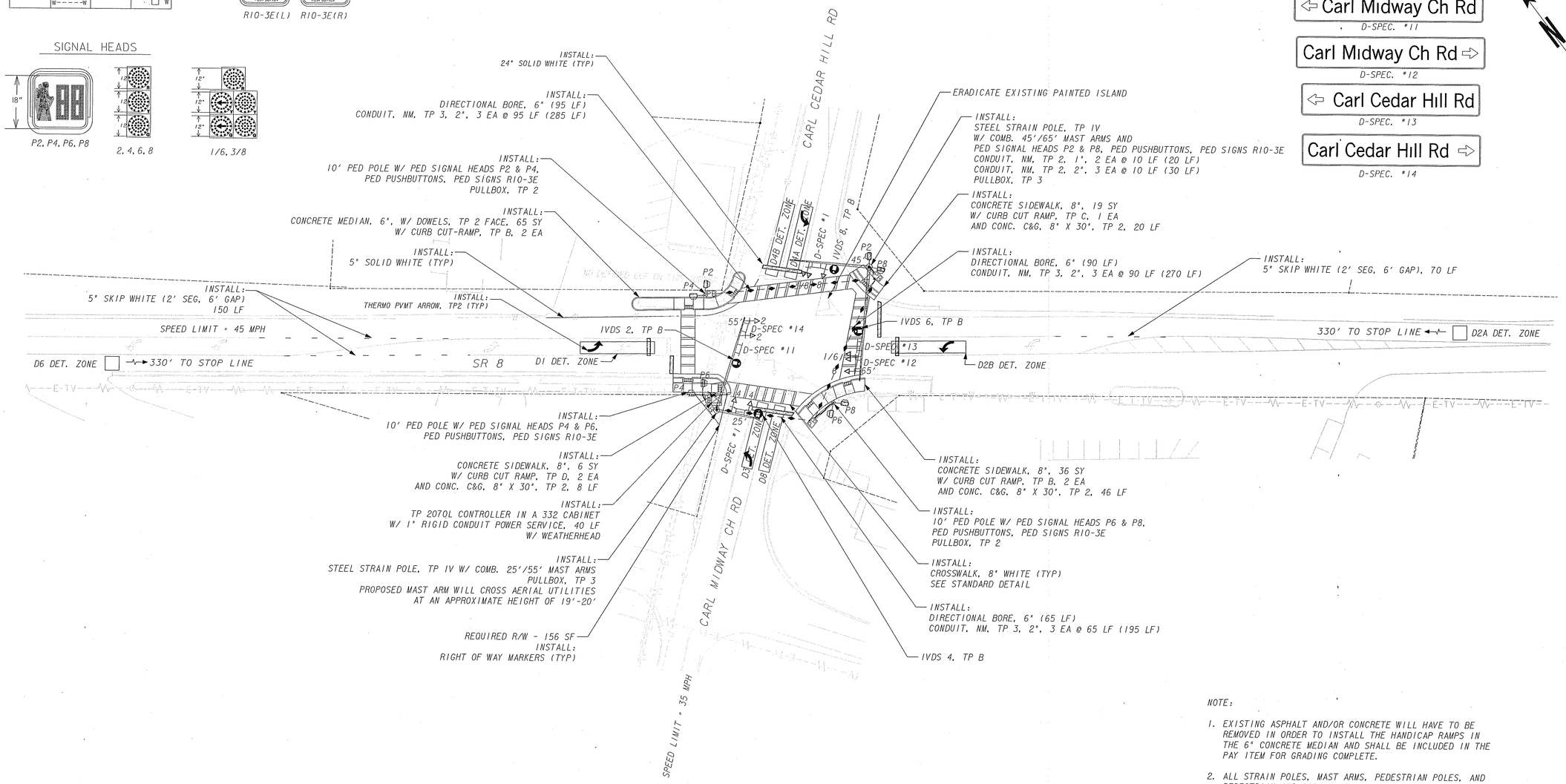

NOTE:

1. EXISTING ASPHALT AND/OR CONCRETE WILL HAVE TO BE REMOVED IN ORDER TO INSTALL THE HANDICAP RAMPS IN THE 6" CONCRETE MEDIAN AND SHALL BE INCLUDED IN THE PAY ITEM FOR GRADING COMPLETE.
2. ALL STRAIN POLES, MAST ARMS, PEDESTRIAN POLES, AND PEDESTRIAN AND SIGNAL HEADS SHALL BE A GLOSSY BLACK FINISH.

SR 8 (ATLANTA HWY)
&
CARL CEDAR HILL ROAD/ CARL MIDWAY CH RD

$DESIGNED BY$ | $CHECKED BY$ | $DATE 1$
$REVIEWED BY$ | $DATE 2$

ITERIS

SCALE IN FEET
0 30 60 120

REVISION DATES
6-3-10

STATE OF GEORGIA
DEPARTMENT OF TRANSPORTATION
OFFICE: TRAFFIC OPERATIONS

CONSTRUCTION/INSTALLATION PLAN
TRAFFIC SIGNAL INSTALLATION NO. 4

DRAWING No.
27-12

GPLN T:\0007356 Barrow\PS&E\dgn Files\0007356PROP.dgn(0hl+L&S+SD)
T:\0007356 Barrow\PS&E\dgn Files\0007356STL1.dgn(0hl+SD)
T:\0007356 Barrow\PS&E\dgn Files\0007356STL2.dgn(0hl+SD)
T:\0007356 Barrow\PS&E\dgn Files\0007356STL3.dgn(0hl+SD)
T:\0007356 Barrow\PS&E\dgn Files\0007356STL4.dgn(0hl+SD)
T:\0007356 Barrow\PS&E\dgn Files\0007356STL5.dgn(0hl+SD)
T:\0007356 Barrow\PS&E\dgn Files\0007356SIGN.dgn(0hl+SD)

_PS&E\dgn Files\0007356SGN.dgn 6/29/2010 10:38:02 AM sgibbs