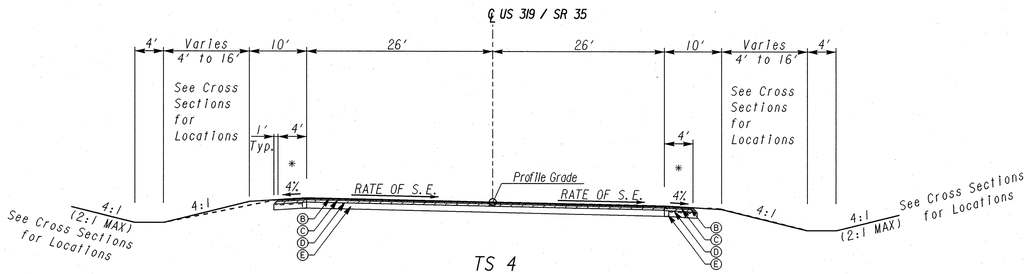

TS 4
RURAL 4-LANE
FULL DEPTH
SUPERELEVATED SECTION

COLQUITT COUNTY

CHEROKEE DR. / CR 366 - Sta. 248+05 to Sta. 255+55
TY TY SPARKS RD - Sta. 813+11.00 to Sta. 821+01.00

TIFT COUNTY

CRUM RD. / CR 67 - Sta. 1008+18 to Sta. 1020+26

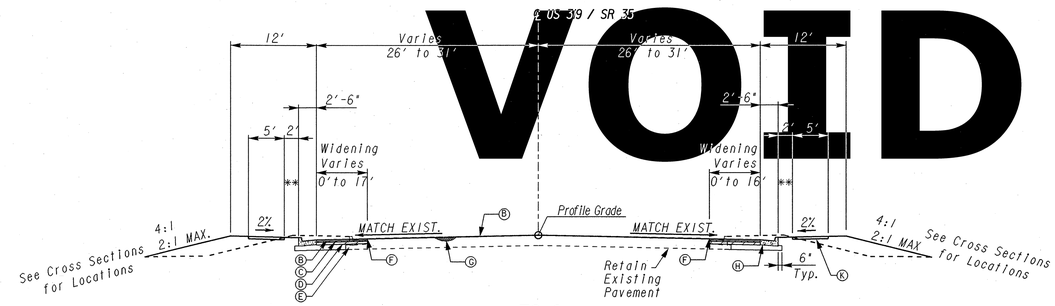

TS 6
URBAN 4-LANE
WIDENING AND OVERLAY
TANGENT SECTION

COLQUITT COUNTY

R. L. NORMAN RD. / CR 139 - Sta. 448+65.87 To Sta. 457+00.00

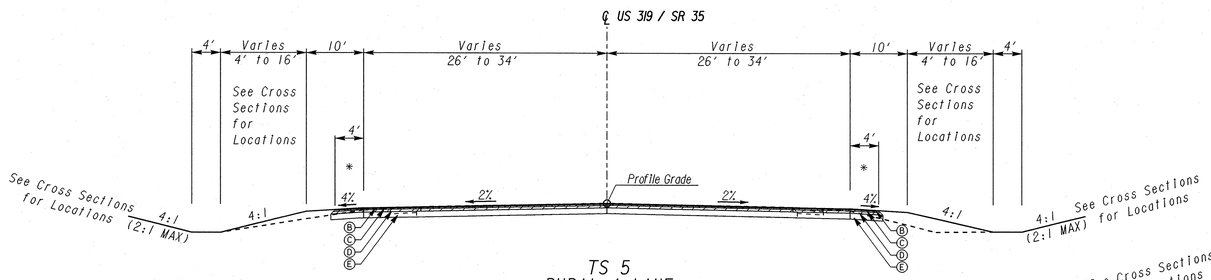

TS 5
RURAL 4-LANE
FULL DEPTH
TANGENT SECTION

COLQUITT COUNTY

GRASS FARM RD. / CR 189 - Sta. 750+00 to Sta. 758+00

TIFT COUNTY

CRUM RD. / CR 67 - Sta. 1003+56 to Sta. 1008+18
CR 45 - Sta. 1112+90 to Sta. 1120+10

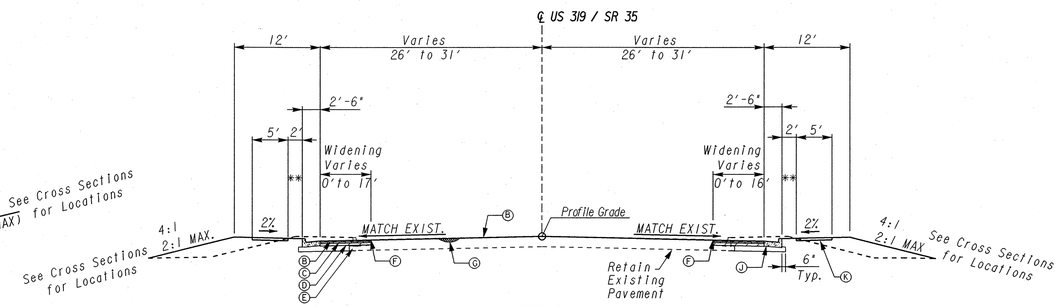

TS 7
URBAN 4-LANE
WIDENING AND OVERLAY
TANGENT SECTION

COLQUITT COUNTY

J. P. PERRY RD. / CR 151
LYNCH ST. / CR 568
MAIN ST. / CR 567/ LIVINGSTON BDG. RD.
CROSSLAND/ SCOOTERVILLE RD. / CR 190
— Sta. 679+64.96 To Sta. 693+87.99

NOTE: PAVING/SHOULDER BREAKOVER NOT TO EXCEED 8%

* - SKIP RUMBLE STRIPS ON PAVED SHOULDER

** - STAMPED COLORED CONCRETE

PAVEMENT MATERIAL SCHEDULE
(A) ASPH CONC 12.5mm OGFC, GP 2 ONLY, INCL POLYMER-MODIFIED BITUM MATL & H LIME, 90 lb/yd^2
(B) RECYCLED ASPH CONC 12.5mm SUPERPAVE, GP 2 ONLY, INCL BITUM, 165 lb/yd^2
(C) RECYCLED ASPH CONC 19 mm SUPERPAVE, GP 1 OR 2, INCL BITUM, 220 lb/yd^2
(D) RECYCLED ASPH CONC 25 mm SUPERPAVE, GP 1 OR 2, INCL BITUM, 330 lb/yd^2
(E) GRADED AGGREGATE BASE, 8 IN
(F) PAVEMENT REINFORCING FABRIC STRIP
(G) ASPHALTIC CONCRETE LEVELING, AS DIRECTED BY THE ENGINEER
(H) 8" X 30" CONC. CURB & GUTTER, TP 2, GA STD. 9032B
(J) 8" X 30" CONC. CURB & GUTTER, TP 7, GA STD. 9032B
(K) CONC. SIDEWALK, 4" THICK

PBSJ

REVISION DATES

STATE OF GEORGIA
DEPARTMENT OF TRANSPORTATION
OFFICE: TRAFFIC SAFETY AND DESIGN

TYPICAL SECTIONS

US 319/SR 35
COLQUITT/TIFT COUNTIES

DRAWING No. 5-02

GPLN