STATE	PROJECT NUMBER	SHEET NO	TOTAL SHEETS
GA.	CSBRG-0006-00(471)	23	92

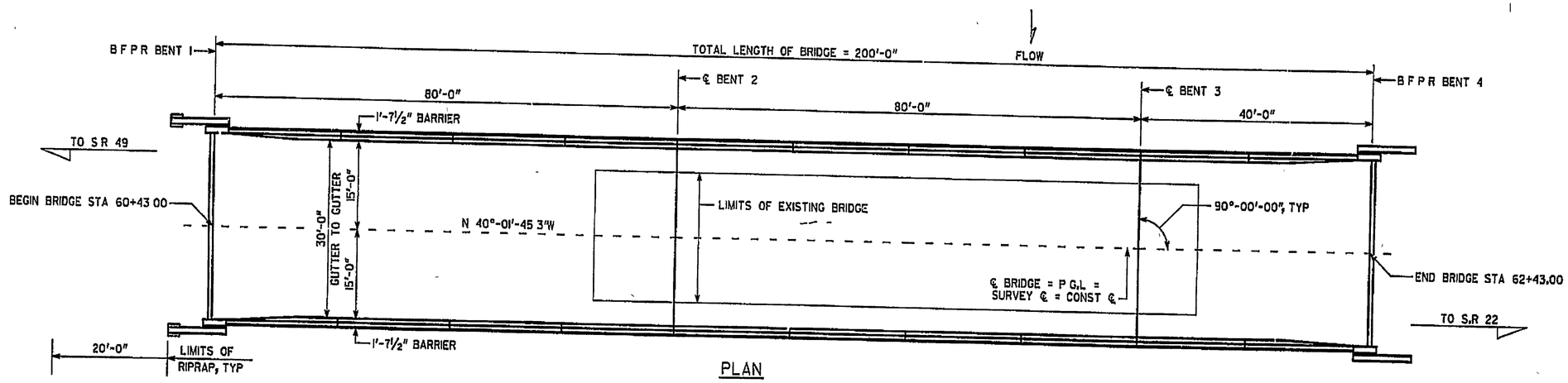

PLAN

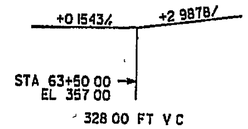

VERTICAL CURVE DATA

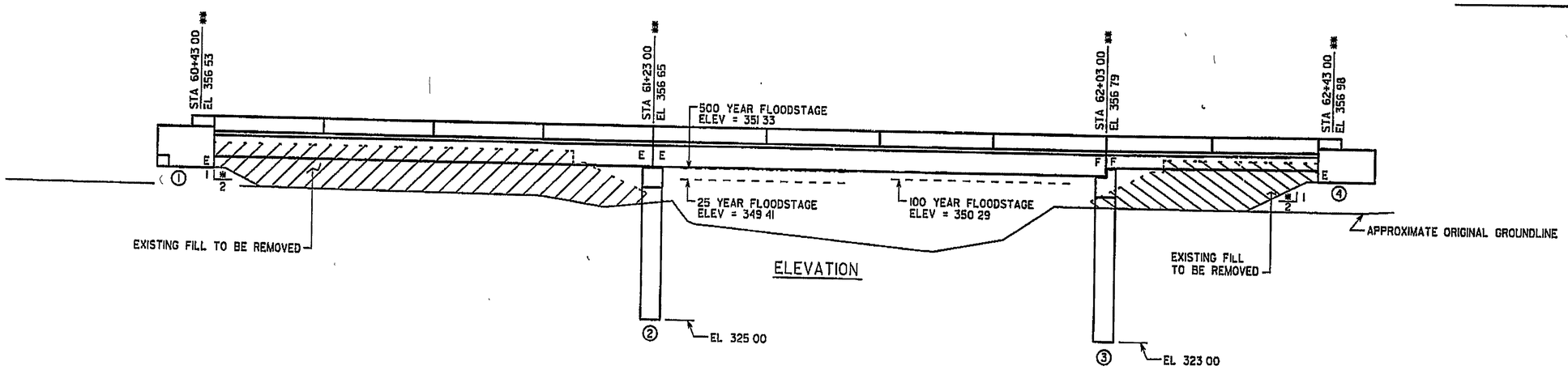

ELEVATION

NOTES
1 * 2:1 SLOPE NORMAL TO END BENT
2 *** STATIONS AND ELEVATIONS FOR THE BRIDGE ARE ALONG PROFILE GRADE LINE AT INTERSECTION OF BFPR OR ℄ INTERMEDIATE BENTS
3 END BENT PILES ARE NOT SHOWN
4 ALL BENTS ARE PARALLEL

PLACE RIPRAP AND FILTER FABRIC FROM 2 FT BELOW ORIGINAL GROUND TO 2 FT ABOVE FLOODSTAGE ELEVATION EXTEND RIPRAP AND FILTER FABRIC 20 FT BEYOND END OF WINGWALLS UNLESS OTHERWISE NOTED WHERE BERM ELEVATION IS LOWER THAN 2 FT ABOVE FLOODSTAGE, EXTEND RIPRAP AND FILTER FABRIC ACROSS BERM

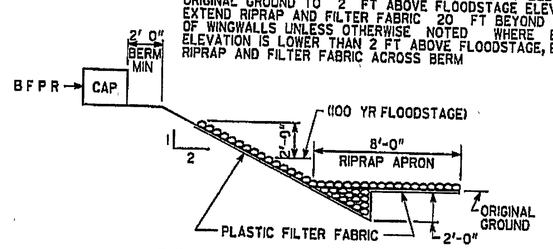

RIPRAP DETAIL
NO SCALE

EXISTING BRIDGE SERIAL NO 009-0032-0
EXISTING BRIDGE I D NO 009-02109F-010 09N
PROJECT P I NO 0006471

BRIDGE NO 1

GEORGIA
DEPARTMENT OF TRANSPORTATION
PRECONSTRUCTION DIVISION-OFFICE OF BRIDGE DESIGN

PLAN AND ELEVATION
C.R. 69 (BROWNS CROSSING ROAD)
OVER FISHING CREEK
BALDWIN COUNTY CSBRG-0006-00(471)

NO SCALE JULY 2009

DRAWING NO 35-XX
BRIDGE SHEET 1 OF 18

REVISIONS | DATE | BY

DESIGNED DCK | CHECKED ACB | REVIEWED WEL/WMD
DRAWN RCA | DESIGN GROUP ACB | APPROVED PVL

X DGN