1/6/2011 3:30:02 PM \\GDOT-DSN1\GOPLOT\QCF\GO_K1p8000.qcf ajune M:\000604I\PRF\035-015-006041BR15.prf

12/20/2010 2:12:11 PM \\GDOT-DSN1\GOPLOT\QCF\GO_K1p8000.qcf ajune L:\J.June\0006041 (bridge&Lighting)\TEMP015.PDF GO-RD5

STATE	PROJECT NUMBER	SHEET NO.	TOTAL SHEETS
GA.	CSSTP-0006-00(041)	373	495

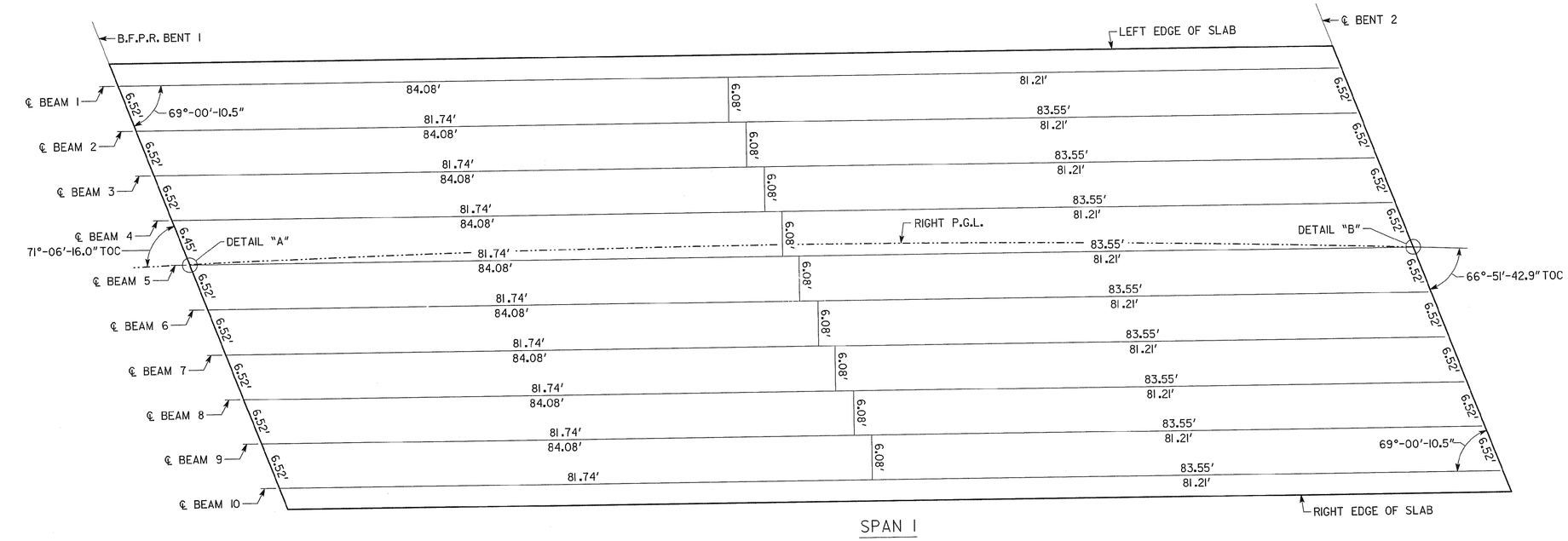

SPAN 1

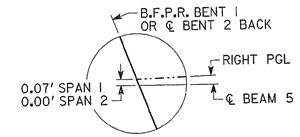

DETAIL "A"
NO SCALE

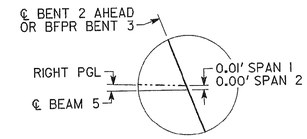

DETAIL "B"
NO SCALE

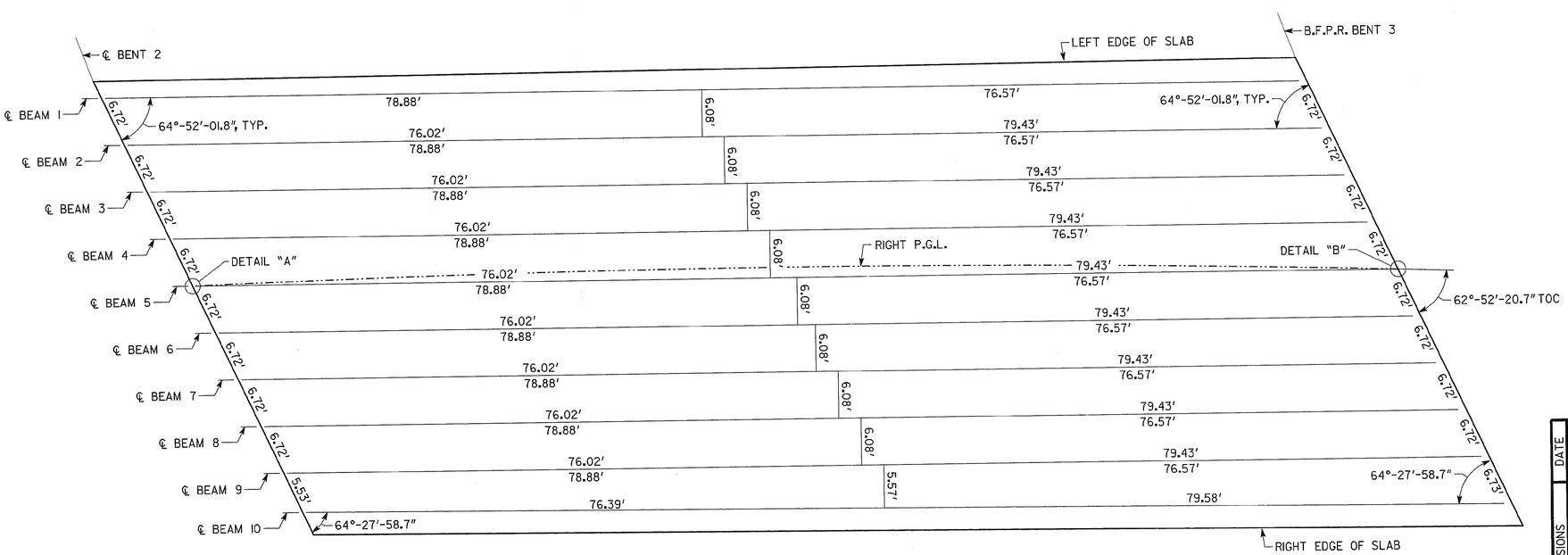

SPAN 2

SPAN 1

ALL BEAMS ARE PARALLEL TO A CHORD OF THE ARC OFFSET 2' LEFT OF THE RIGHT PGL. LIKEWISE THE EDGES OF THE SLAB ARE PARALLEL TO THE SAME CHORD.

SPAN 2

BEAMS 1 THRU 9 ARE PARALLEL TO A CHORD OF THE RIGHT PGL. BEAM 10 IS PARALLEL TO A CHORD OF THE ARC OFFSET 32'-8½" RIGHT OF THE RIGHT PGL. THE RIGHT EDGE OF THE SLAB IS PARALLEL TO BEAM 10. THE LEFT EDGE OF THE SLAB IS A CHORD OF AN ARC OFFSET 26'-11½" LEFT OF THE RIGHT PGL.

BRIDGE NO. 1

GEORGIA
DEPARTMENT OF TRANSPORTATION
ENGINEERING DIVISION-OFFICE OF BRIDGES AND STRUCTURES

FRAMING PLAN

C. R. 779 (SIXES RD) OVER I-575

CHEROKEE COUNTY CSSTP-0006-00(041)

SCALE: ⅜"= 1'-0" SEPTEMBER 2010

DRAWING NO. 35-15

BRIDGE SHEET 15 OF 25

REVISIONS	BY	DATE

DESIGNED J.H.-D. CHECKED W.E.I. REVIEWED W.E.I./W.M.D.
DRAWN E.M.M. DESIGN GROUP P.S.R. APPROVED P.V.L.

DECKPLAN.DGN

12/20/2010 2:12:11 PM \\GDOT-DSN1\GOPLOT\QCF\GO_K1p8000.qcf ajune L:\J.June\0006041 (bridge&Lighting)\TEMP015.PDF

1/6/2011 3:30:02 PM \\GDOT-DSN1\GOPLOT\QCF\GO_K1p8000.qcf ajune M:\000604I\PRF\035-015-006041BR15.prf GO-RD5