CODE	PRACTICE STD :SPC's :SECTION	DETAIL	DESCRIPTION
Rd	ROCK FILTER DAM CONSTRUCTION DETAIL SECTION 163, 603.	 LINE CODE Rd	ROCK FILTER DAMS ARE CONSTRUCTED OF TYPE 3 STONE RIP RAP AND ARE USED TO PROTECT SMALL STREAMS OR DRAINAGEWAYS. TO BE USED IN SMALL DRAINAGE CHANNELS OF 50 ACRES OR LESS. THE RIP RAP SHOULD BE PLACED ON A GEOTEXITLE UNDERLINER.
Rp	RIPRAP SECTION 603	 PATTERN Rp	RIP RAP IS A FLEXIBLE PERMANENT BLANKET FOR PROTECTION OF FILL SLOPES AND END ROLLS. RIP RAP, TYPE I SHOULD BE PLACED ON TOP OF A GEOTEXITLE UNDERLINER AT A MINIMUM 24" THICKNESS OR AS INDICATED ON THE PLANS.
Rt-P	RETROFITTING CONSTRUCTION DETAIL SECTION 163	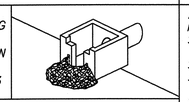 LINE CODE Rt-P	A PERFORATED HALF-ROUND PIPE WITH STONE FILTER PLACED IN FRONT OF A PERMANENT STORMWATER DETENTION POND OUTLET STRUCTURE TO SERVE AS A TEMPORARY SEDIMENT FILTER. SHOULD BE USED ONLY IN DETENTION PONDS WITH LESS THAN 30 ACRES TOTAL DRAINAGE AREA. SHALL ONLY BE USED IN DETENTION BASINS LARGE ENOUGH TO STORE 67 CUBIC YARDS OF SEDIMENT PER ACRE OF DISTRUBED AREA. THIS ITEM SHOULD BE DESIGNED ACCORDING TO CHAPTER 6 IN THE "MANUAL FOR EROSION AND SEDIMENT CONTROL IN GEORGIA"
Rt-B	RETROFITTING CONSTRUCTION DETAIL SECTION 163	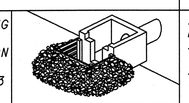 LINE CODE Rt-B	A SLOTTED BOARD DAM WITH STONE PLACED IN FRONT OF A PERMANENT STORMWATER DETENTION POND OUTLET STRUCTURE TO SERVE AS A TEMPORARY SEDIMENT FILTER. SHOULD BE USED ONLY IN DETENTION PONDS WITH LESS THAN 100 ACRES TOTAL DRAINAGE AREA. SHALL ONLY BE USED IN DETENTION BASINS LARGE ENOUGH TO STORE 67 CUBIC YARDS OF SEDIMENT PER ACRE OF DISTRUBED AREA. THIS ITEM SHOULD BE DESIGNED ACCORDING TO CHAPTER 6 IN THE "MANUAL FOR EROSION AND SEDIMENT CONTROL IN GEORGIA"
Sb-F	SILT RETENTION BARRIER FLOATING SECTION 170	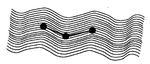 FLOATING LINE CODE Sb-F	A FLOATING BARRIER IS USED TO PREVENT SEDIMENT FROM MOVING IN WATER BY FORCING IT TO DROP OUT OF SUSPENSION BEFORE IT MOVES OUT OF THE CONSTRUCTION AREA. IT IS USUALLY USED WHERE CONSTRUCTION IS REQUIRED IN A LARGE BODY OF WATER SUCH AS LAKES AND RIVERS. IT SHOULD BE USED AS DIRECTED BY THE ENGINEER. THIS ITEM IS ONLY TO BE USED WHEN PERMITTED FILL IS BEING PLACED INTO A STATE WATER, OR AS A SUPPLEMENT TO ADEQUATELY PLACED BMP'S.

CODE	PRACTICE STD :SPC's :SECTION	DETAIL	DESCRIPTION
Sb-S	SILT RETENTION BARRIER STAKED SECTION 170	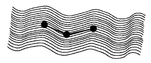 STAKED LINE CODE Sb-S	A STAKED BARRIER IS USED TO PREVENT SEDIMENT FROM MOVING IN WATER BY FORCING IT TO DROP OUT OF SUSPENSION BEFORE IT MOVES OUT OF THE CONSTRUCTION AREA. IT IS USUALLY USED WHERE CONSTRUCTION IS REQUIRED IN SHALLOW INUNDATED AREAS. IT SHOULD BE USED AS DIRECTED BY THE ENGINEER. A STAKED BARRIER MAY BE USED TO PROTECT A SMALL STREAM WHILE IT IS BEING REALIGNED OR WIDENED IN "Chl". IN THIS CASE THE BARRIER SHOULD EXTEND TO THE BOTTOM OF THE STREAM. IT SHOULD BE LIMITED TO 5' IN HEIGHT UNLESS OTHERWISE DIRECTED. STAKED BARRIERS IN SMALL STREAMS SHOULD EXTEND 1' ABOVE NORMAL WATER. THIS ITEM IS ONLY TO BE USED WHEN PERMITTED FILL IS BEING PLACED INTO A STATE WATER, OR AS A SUPPLEMENT TO ADEQUATELY PLACED BMP'S.
Sdl-A	SILT FENCE TYPE A CONSTRUCTION DETAIL SECTION 171	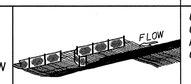 LINE CODE —A—A—A—Sdl-A—A—A—A—	USED ALONG THE TOE OF FILLS OVER 10' HIGH, ALONG THE RIGHT OF WAY LINE OR PARALLEL TO STREAMS. THE FENCE SHOULD NEVER RUN CONTINUOUS. IT SHOULD TURN BACK INTO THE FILL TO CREATE SMALL POCKETS TO TRAP SILT.
Sdl-B	SILT FENCE TYPE B CONSTRUCTION DETAIL SECTION 171	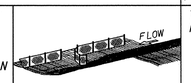 LINE CODE —B—B—B—Sdl-B—B—B—B—	TYPE B MAY BE USED IN LIEU OF BALED STRAW AND AT THE TOE OF FILLS LESS THAN 10 FEET HIGH.
Sdl-C	SILT FENCE TYPE C CONSTRUCTION DETAIL SECTION 171	 LINE CODE —C—C—C—Sdl-C—C—C—C—	A WOVEN SYNTHETIC FIBER FABRIC PLACED IN FRONT OF A WIRE FENCE. IT CAN BE USED ALONG THE TOE OF THE FILL, ALONG THE RIGHT OF WAY LINE OR PARALLEL TO STREAMS. IT IS USED TO CAPTURE SEDIMENT FROM FILLS OVER 10 FEET HIGH AND UNDER ALL BRIDGES.

NOTE:
1. DO NOT USE EROSION CONTROL ITEMS IN A FLOWING STREAM OR IN A TIDAL AREA BELOW HIGH TIDE.
2. FOR ADDITIONAL INFORMATION ON THE DESIGN AND APPLICATION OF EROSION CONTROL MEASURES SEE THE GEORGIA SOIL AND WATER CONSERVATION COMMISSION. "MANUAL FOR EROSION AND SEDIMENT CONTROL IN GEORGIA".

DATE	REVISION
11-13-07	REV. Sb-F, Sb-S, Sdl-A, Sb-B AND Sdl-C.
1-19-07	REVISED TITLE BLOCK

DEPARTMENT OF TRANSPORTATION
STATE OF GEORGIA

EROSION CONTROL LEGEND
AND UNIFORM CODE SHEET
SHEET 4 OF 6

NO SCALE — JANUARY 2007

NUMBER — DRAWING No.

JACOBS™
6801 Governors Lake Pkwy, Building 200
Norcross, GA 30071
(770) 455-8555
Fax (770) 455-7391

REVISION DATES

STATE OF GEORGIA
DEPARTMENT OF TRANSPORTATION
OFFICE: TRAFFIC SAFETY & DESIGN

EROSION CONTROL LEGEND

NORTHSIDE DRIVE SAFETY IMPROVEMENTS

52-004

$RI5$ $RI4$ $RI3$ $RI2$ $RI1$ $RI0$ $RG5$ $RG4$ $RG3$ $RG2$ $RG1$ GPLN