STATE	PROJECT NUMBER	SHEET NO.	TOTAL SHEETS
GA.	MSL00-0004-00(086)	892	1236

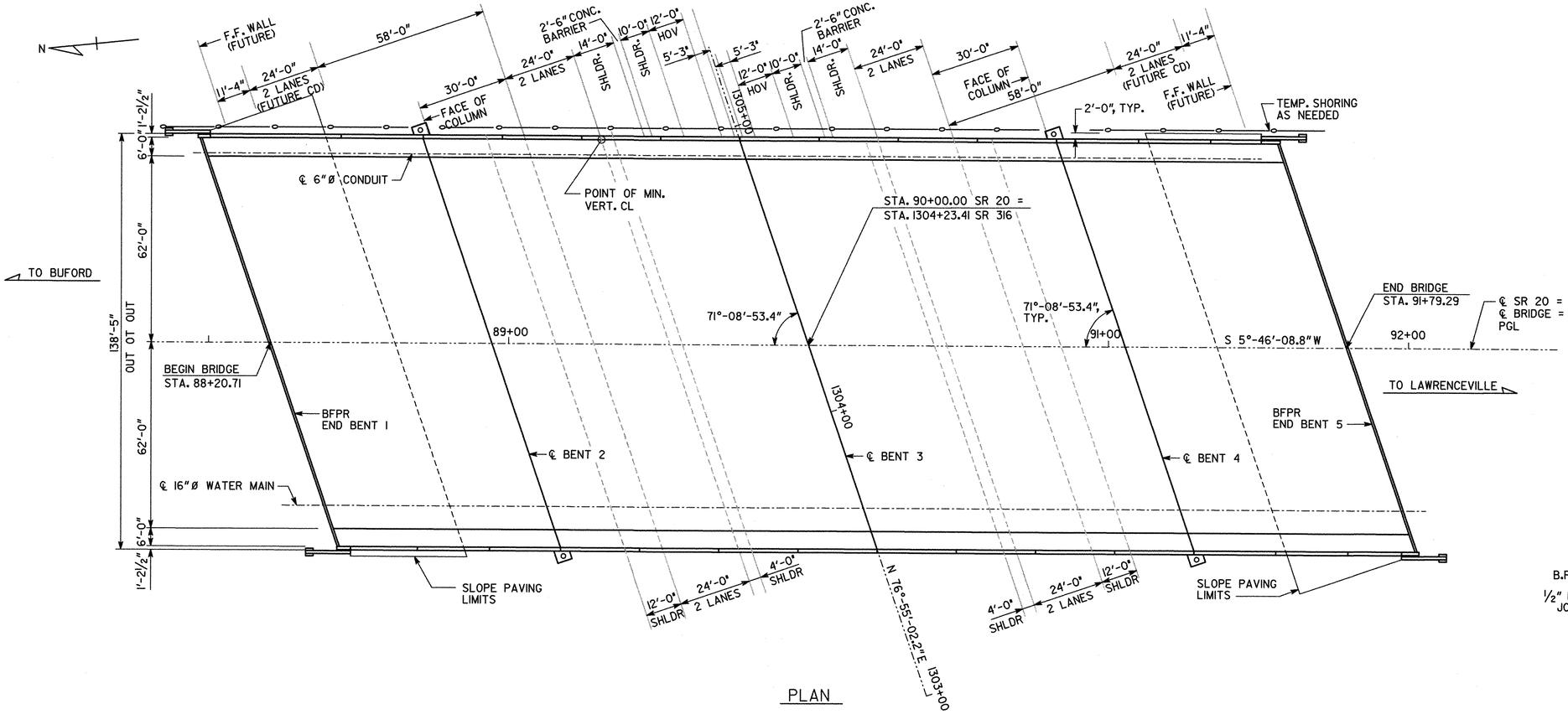

PLAN



VERTICAL CURVE DATA
(SR 20)

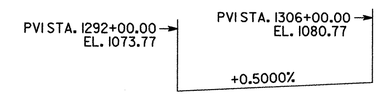

GRADE DATA
(SR 316)

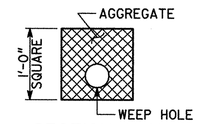

SECTION X-X

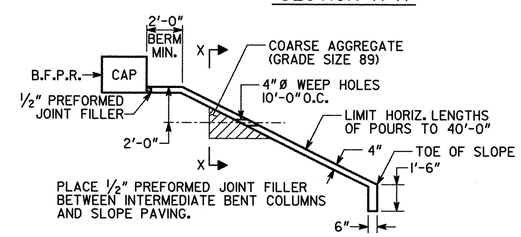

SLOPE PAVING DETAIL
N.T.S.

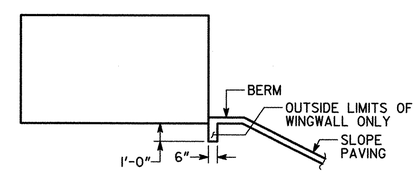

SLOPE PAVING DETAIL AT WINGS
N.T.S.

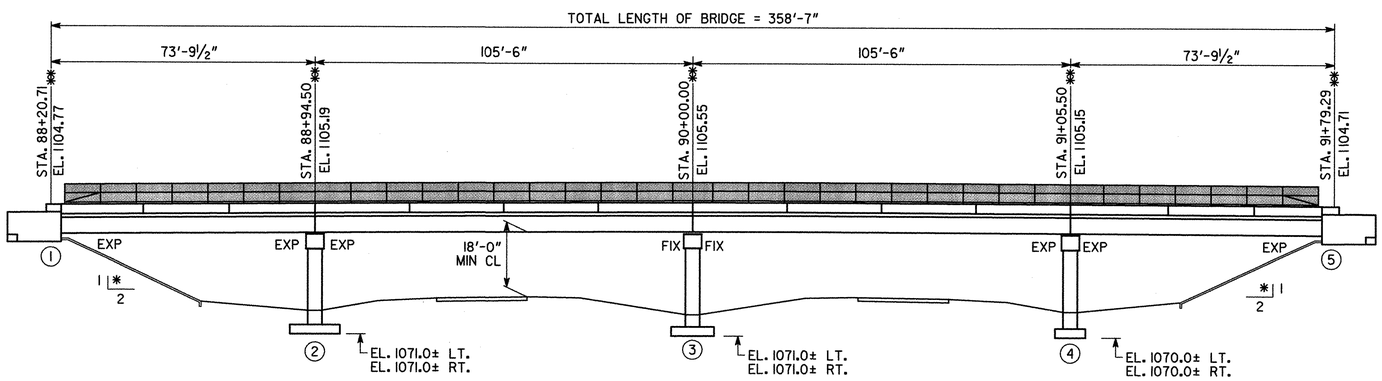

ELEVATION

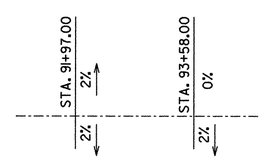

SUPERELEVATION DIAGRAM
NO SCALE

NOTES:

1. ✱ SLOPE NORMAL TO BENT.
2. ✱✱ STATIONS AND ELEVATIONS ARE ALONG PROFILE GRADE LINE AT THE INTERSECTION OF PROFILE GRADE LINE AND B.F.P.R. OR ℄ BENT.
3. END BENT PILES NOT SHOWN.
4. ALL BENTS ARE PARALLEL TO ℄ SR 316.

PROJECT P.I. NO. 0004086

BRIDGE NO. 8

GEORGIA REGISTERED No. 19028 PROFESSIONAL ENGINEER DANIEL L. BROWN
5/9/2011

DATE	REVISIONS	BY

GEORGIA
DEPARTMENT OF TRANSPORTATION
PRECONSTRUCTION DIVISION-OFFICE OF BRIDGE DESIGN

PLAN AND ELEVATION
SR 20 OVER SR 316
GWINNETT COUNTY MSL00-0004-00(086)

SCALE: 1" = 20'-0" OCTOBER 2010

DRAWING NO. 35-025
BRIDGE SHEET 1 OF 33

DESIGNED FAQ | CHECKED DRB | REVIEWED WMD/WEI
DRAWN CAB | DESIGN GROUP X | APPROVED PVL

1 INCH WHEN PRINTED FULL SIZE

5/6/2011
d:\35025\2 (sr316 hov\phase hvsr 20\final\pe.dgn