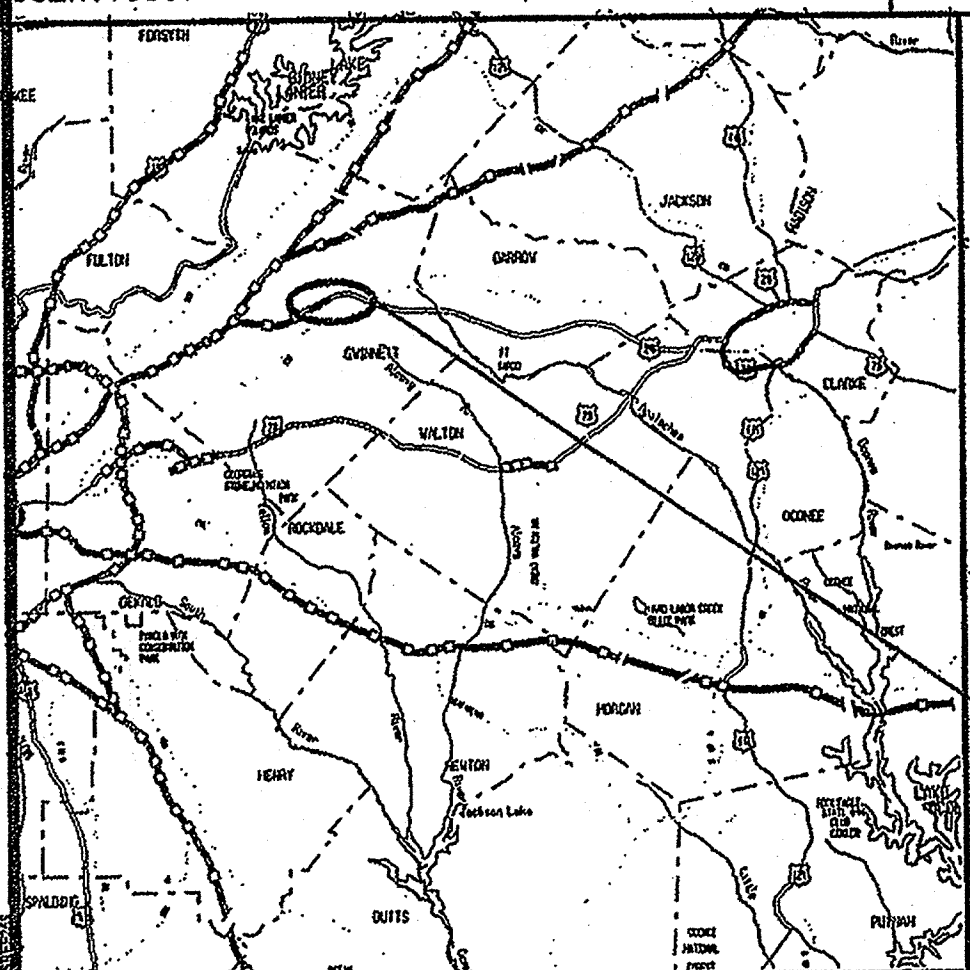



11-MAY-2011 10:00  
 USER: 15307

w:\TransDesign\p1of\colorables\XeroxGREY.tbl  
 w:\TransDesign\p1of\pentables\Xerox\_FS.pen  
 h:\GDOT\0003168\0004086\004086CV01.dgn(1-62, 64)

# DEPARTMENT OF TRANSPORTATION STATE OF GEORGIA

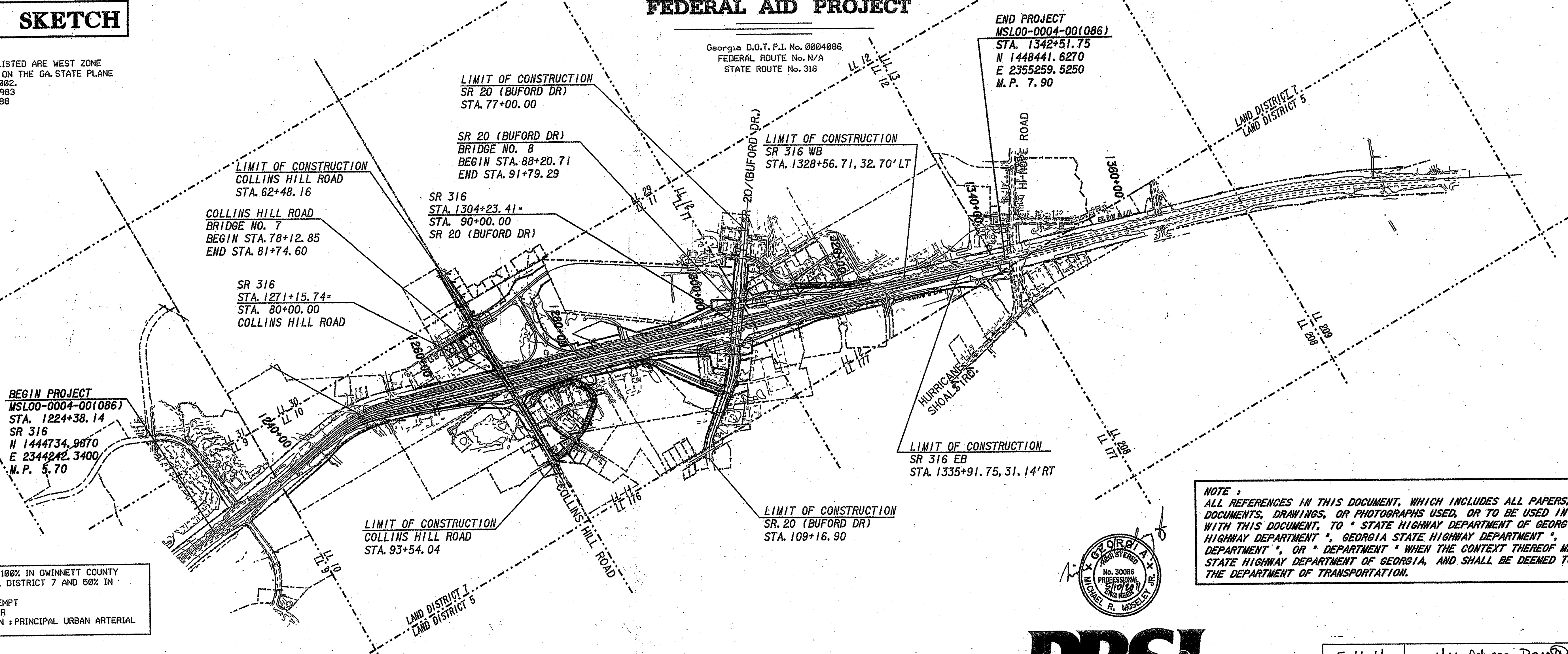
## PLAN AND PROFILE OF PROPOSED SR 316 FROM COLLINS HILL ROAD TO HI-HOPE ROAD MSL00-0004-00(086) GWINNETT COUNTY FEDERAL AID PROJECT



**LOCATION SKETCH**


NOTE: THE CO-ORDINATES LISTED ARE WEST ZONE GRID CO-ORDINATES BASED ON THE GA. STATE PLANE CO-ORDINATE SYSTEM OF 1002. HORIZONTAL DATUM : NAD 1983 VERTICAL DATUM : NAVD 1988

<b>MIDPOINT COORDINATE</b>
STATION 1287+10.96
N 1447313.2951
E 2349557.0483



THIS PROJECT IS LOCATED 100% IN GWINNETT COUNTY AND 50% IN CONGRESSIONAL DISTRICT 7 AND 50% IN CONGRESSIONAL DISTRICT 13. PROJECT DESIGNATION : EXEMPT PDP CLASSIFICATION : MAJOR FUNCTIONAL CLASSIFICATION : PRINCIPAL URBAN ARTERIAL (NON-INTERSTATE)

**NOTE :**  
 ALL REFERENCES IN THIS DOCUMENT, WHICH INCLUDES ALL PAPERS, WRITINGS, DOCUMENTS, DRAWINGS, OR PHOTOGRAPHS USED, OR TO BE USED IN CONNECTION WITH THIS DOCUMENT, TO " STATE HIGHWAY DEPARTMENT OF GEORGIA ", " STATE HIGHWAY DEPARTMENT ", " GEORGIA STATE HIGHWAY DEPARTMENT ", " HIGHWAY DEPARTMENT ", OR " DEPARTMENT " WHEN THE CONTEXT THEREOF MEANS THE STATE HIGHWAY DEPARTMENT OF GEORGIA, AND SHALL BE DEEMED TO MEAN THE DEPARTMENT OF TRANSPORTATION.



THE DATA, TOGETHER WITH ALL OTHER INFORMATION SHOWN ON THESE PLANS OR IN ANYWAY INDICATED THEREBY, WHETHER BY DRAWINGS OR NOTES, OR IN ANY OTHER MANNER, ARE BASED UPON FIELD INVESTIGATIONS AND ARE BELIEVED TO BE INDICATIVE OF ACTUAL CONDITIONS. HOWEVER, THE SAME ARE SHOWN AS INFORMATION ONLY, ARE NOT GUARANTEED, AND DO NOT BIND THE DEPARTMENT OF TRANSPORTATION IN ANY WAY. THE ATTENTION OF BIDDER IS SPECIFICALLY DIRECTED TO SUBSECTIONS 102.04, 102.05, AND 104.03 OF THE SPECIFICATIONS.

ALL WORK TO BE DONE IN ACCORDANCE WITH THE SPECIFICATIONS OF THE DEPARTMENT OF TRANSPORTATION OF GEORGIA, CURRENT EDITION, AS APPROVED BY THE FEDERAL HIGHWAY ADMINISTRATION.

**MSL00-0004-00(086) GWINNETT COUNTY**



<b>DESIGN DATA:</b>		<b>COUNTY NO.</b>
TRAFFIC A.D.T.: 100,300 (2014)		135
TRAFFIC A.D.T.: 146,000 (2024)		
TRAFFIC D.H.V.: 9,800 (2034)		
DIRECTIONAL DIST.: 56%		
% TRUCKS: 8%		
% 24 HR. TRUCKS: 8%		
SPEED DESIGN: 65 MPH. (MAINLINE)		
	<b>LENGTH OF PROJECT</b>	<b>MILES</b>
	NET LENGTH OF ROADWAY	2.237
	NET LENGTH OF BRIDGES	0.000
	NET LENGTH OF PROJECT	2.237
	NET LENGTH OF EXCEPTIONS	0.000
	GROSS LENGTH OF PROJECT	2.237

PLANS PREPARED BY MICHAEL R. MOSELEY, P.E.

06/07/2011	02/21/2012	12/02/2015
06/14/2011	03/29/2012	
06/23/2011	01/28/2013	
06/27/2011	02/22/2013	
07/11/2011	03/04/2013	
07/14/2011	03/15/2013	
07/20/2011	08/20/2013	
08/09/2011	02/10/2014	
11/17/2011	07/30/2014	
11/21/2011	08/15/2014	

5-11-11 *Michael R. Moseley*  
 DATE CHIEF ENGINEER  
 LOCATION AND DESIGN APPROVAL DATE: 10-25-06  
 PLANS COMPLETED DATE: 05/10/2011