| STATE | PROJECT NUMBER | SHEET NO. | TOTAL SHEETS |
|---|---|---|---|
| GA. | BR000-0001-00(366) | 180 | 301 |

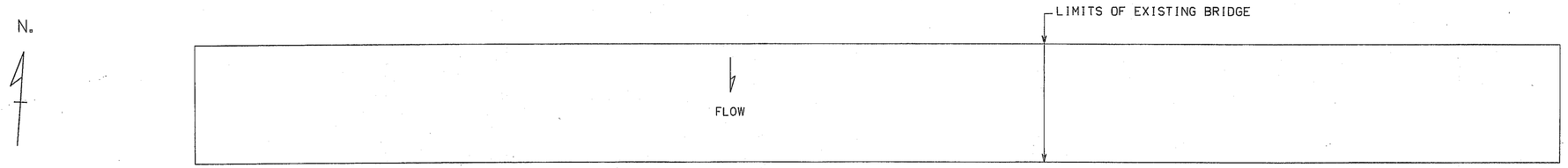





PROPOSED GRADE DATA

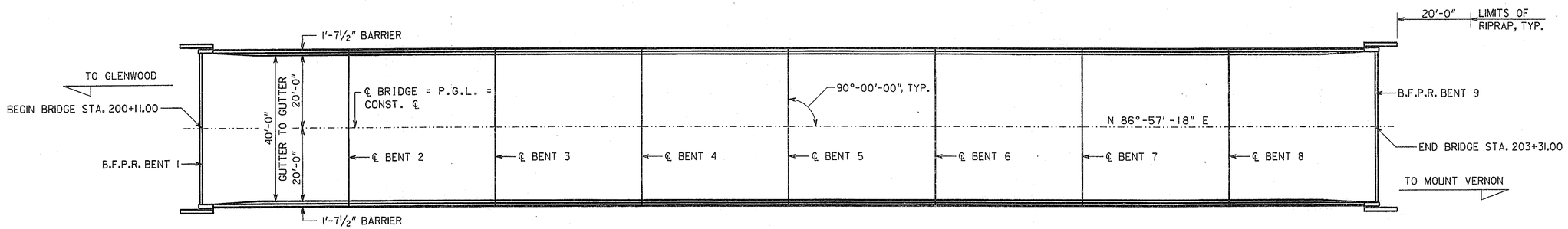


PLAN

**STATIONS AND ELEVATIONS ARE ALONG PROFILE GRADE LINE AT THE INTERSECTION OF PROFILE GRADE LINE AND B.F.P.R..

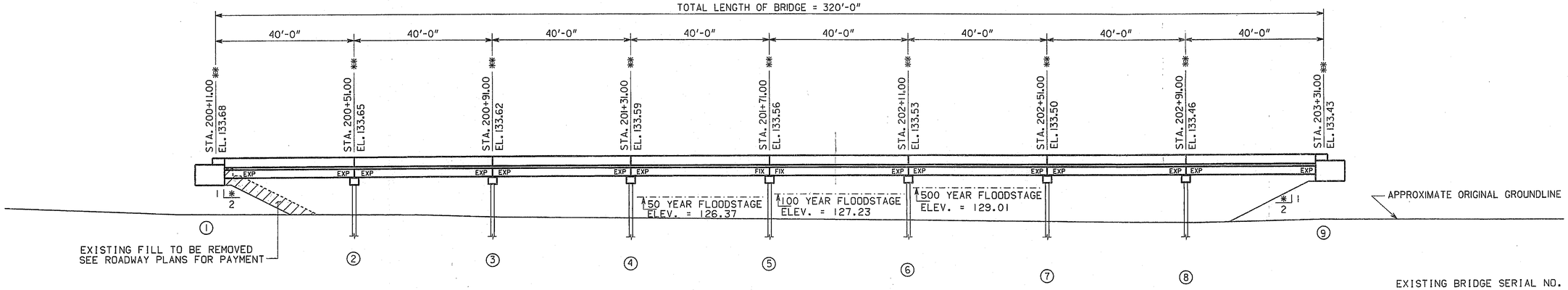


ELEVATION

PLACE RIPRAP AND FILTER FABRIC FROM 2 FT. BELOW ORIGINAL GROUND TO 2 FT. ABOVE FLOODSTAGE ELEVATION. EXTEND RIPRAP AND FILTER FABRIC 20 FT. BEYOND END OF WINGWALLS UNLESS OTHERWISE NOTED. WHERE BERM ELEVATION IS LOWER THAN 2 FT. ABOVE FLOODSTAGE, EXTEND RIPRAP AND FILTER FABRIC ACROSS BERM.

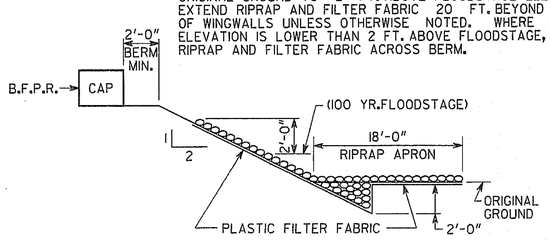


RIPRAP DETAIL
NO SCALE

EXISTING BRIDGE SERIAL NO. 209-0004-0
EXISTING BRIDGE I.D. NO. 209-00030D-000.58E
P.I. NO. 0001366

BRIDGE NO. 2

| REVISIONS | BY | DATE |
|---|---|---|
| ELEVATION | SWW | 8/23/11 |

GEORGIA
DEPARTMENT OF TRANSPORTATION
PRECONSTRUCTION DIVISION-OFFICE OF BRIDGE DESIGN

PLAN AND ELEVATION
S.R. 30 (U.S. 280) OVER THE OCONEE RIVER OVERFLOW
WHEELER-MONTGOMERY COUNTIES
BR000-0001-00(366)

SCALE: 1" = 15'-0" (UNLESS NOTED)
JULY 2009

DRAWING NO. 35-30
BRIDGE SHEET 1 OF 11

DESIGNED LEL
DRAWN WMC
CHECKED DDF
DESIGN GROUP SWW
REVIEWED WMD
APPROVED PVL

FILENAME: W0001366B2.DGN