STATE	PROJECT NUMBER	SHEET NO.	TOTAL SHEETS
GA.	BR000-0001-00(216)	183	222

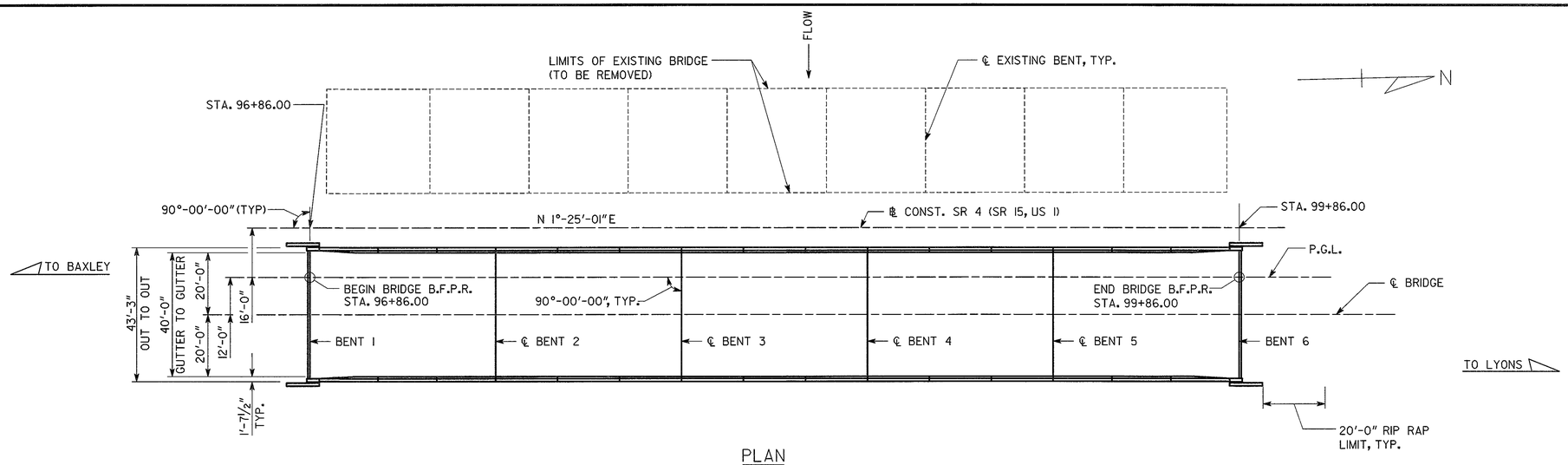

PLAN

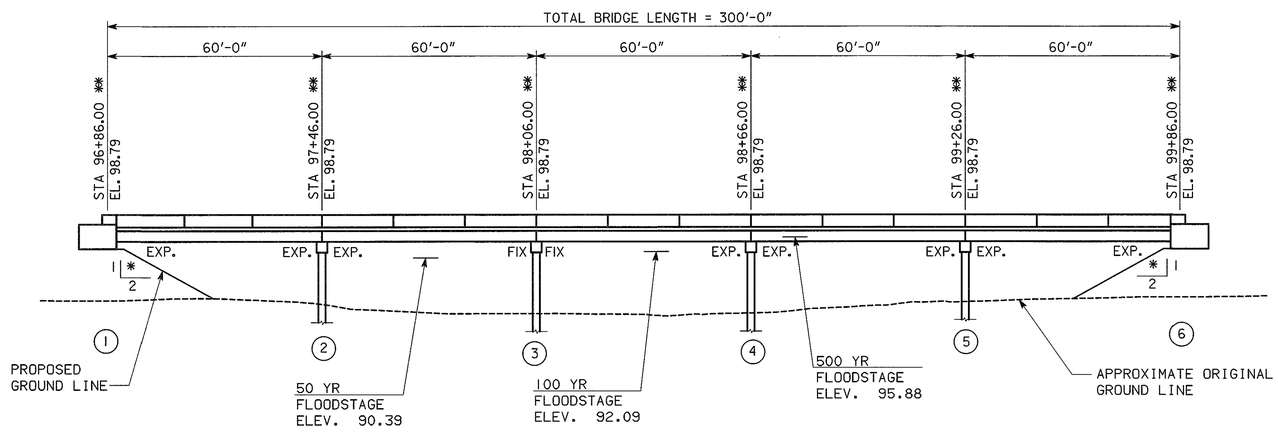

ELEVATION

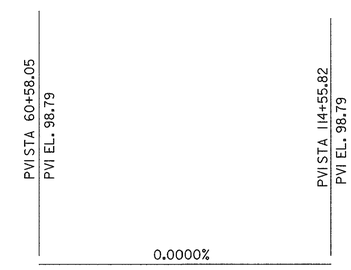

GRADE DATA
ALONG PROFILE GRADE LINE

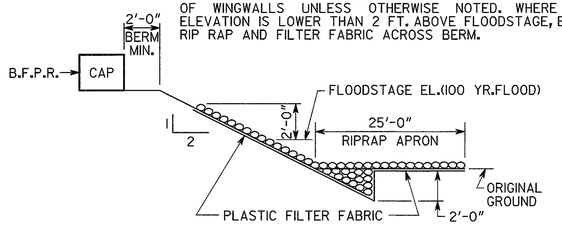

PLACE RIP RAP AND FILTER FABRIC FROM 2 FT. BELOW ORIGINAL GROUND TO 2 FT. ABOVE FLOODSTAGE ELEVATION. EXTEND RIP RAP AND FILTER FABRIC 20 FT. BEYOND END OF WINGWALLS UNLESS OTHERWISE NOTED. WHERE BERM ELEVATION IS LOWER THAN 2 FT. ABOVE FLOODSTAGE, EXTEND RIP RAP AND FILTER FABRIC ACROSS BERM.

RIP RAP DETAIL
NO SCALE

NOTES:

1. ALL BENTS ARE PARALLEL.
2. END BENT PILES NOT SHOWN.
3. * SLOPE NORMAL TO END BENT.
4. ** STATIONS AND ELEVATIONS ARE ALONG PROFILE GRADE LINE AT THE INTERSECTION OF PROFILE GRADE LINE AND B.F.P.R. OR ℄ BENT.

EXISTING BRIDGE SERIAL NO. 279-00004D-000.90N
EXISTING BRIDGE I.D. NO. 279-0001-0
PROJECT P.I. NO. 0001216
BRIDGE NO. 2

Heath & Lineback Engineers
INCORPORATED
2390 CANTON ROAD, BUILDING 200
MARIETTA, GEORGIA 30066-5393
(770)424-1668

GEORGIA
DEPARTMENT OF TRANSPORTATION
ENGINEERING DIVISION-OFFICE OF BRIDGES AND STRUCTURES

PLAN & ELEVATION
SR 4 (SR 15, US 1)
OVER ALTAMAHA RIVER OVERFLOW # 1
TOOMBS COUNTY BR000-0001-00(216)

SCALE: 1" = 20'-0" NOVEMBER 2013

DESIGNED	JJY/KAK	CHECKED	RLF/MS	REVIEWED	WMD/DLC
DRAWN	JJY	DESIGN GROUP	ACB	APPROVED	BFR

DATE | REVISIONS | BY

GEORGIA REGISTERED No. 26701 PROFESSIONAL ENGINEER KRISTEN A. KASMIRE
11-12-13

DRAWING NO. 35 - 035
BRIDGE SHEET 1 OF 10

1 INCH WHEN PRINTED FULL SIZE

J:\2009024\BRIDGE\BRIDGE 2 OVERFLOW\0001216_2_PE.DGN