STATE	PROJECT NUMBER	SHEET NO.	TOTAL SHEETS
GA.	STP00-0000-00(566)	1057	1057

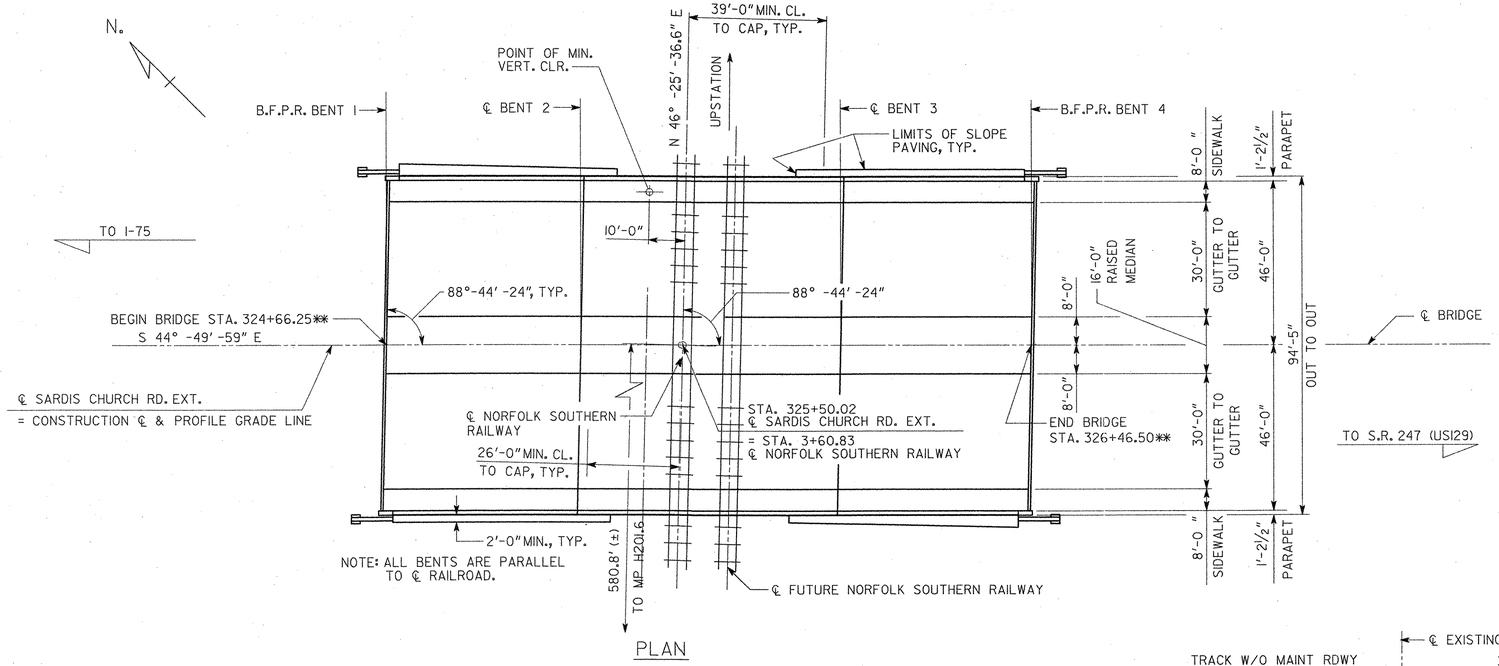

PLAN

TOP OF RAIL ELEVATIONS		
STATION	LT. RAIL	RT. RAIL
1+54.00	303.08	303.08
2+09.94	303.57	303.57
2+56.44	304.00	304.00
3+07.91	304.57	304.57
3+61.95	305.12	305.12
4+13.56	305.55	305.55

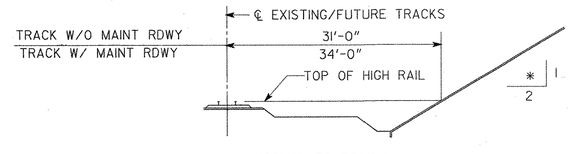

ENDFILL CONTROL POINTS

NOT TO SCALE

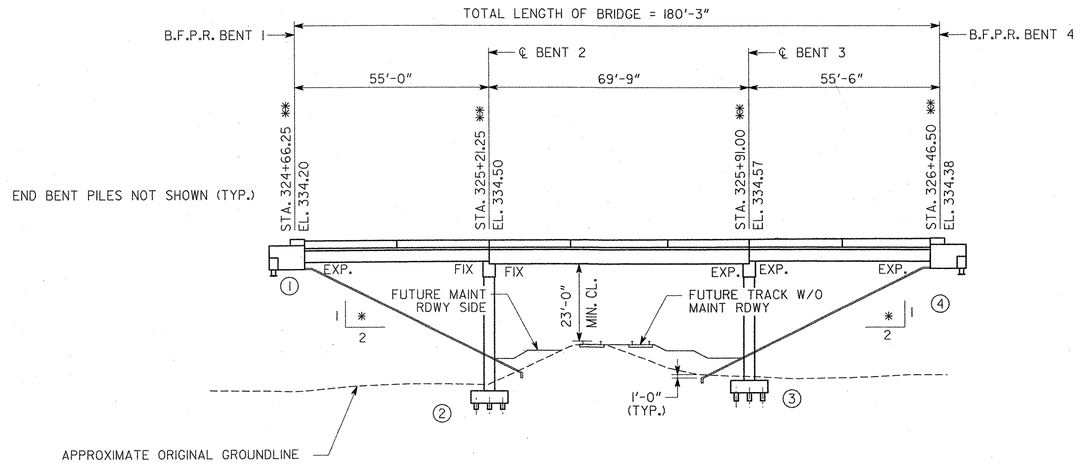

ELEVATION

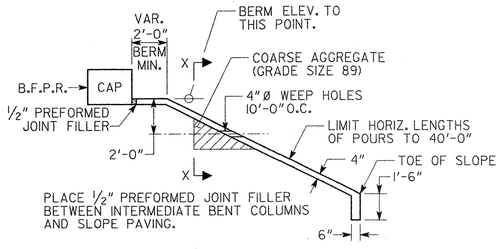

SLOPE PAVING DETAIL

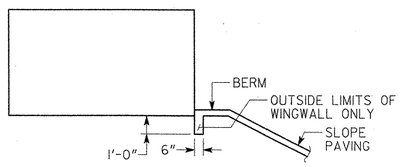

SLOPE PAVING DETAIL AT WINGS

NOTES:

1. * SLOPE NORMAL TO END BENT.
2. ** STATIONS AND ELEVATIONS ARE ALONG PROFILE GRADE LINE AT THE INTERSECTION OF PROFILE GRADE LINE AND B.F.P.R. OR ℄ BENT.
3. FENCE NOT SHOWN
4. WING WALL PILE NOT SHOWN

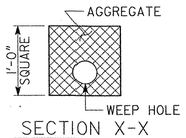

SECTION X-X

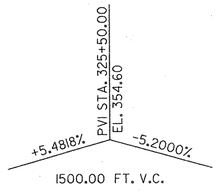

VERTICAL CURVE DATA

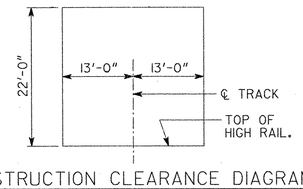

CONSTRUCTION CLEARANCE DIAGRAM

PROJECT P.I. NO. 0000566

BRIDGE NO. 1

Stantec Consulting Inc.
Suite 300, 801 Jones Franklin Road
Raleigh NC U.S.A.
27606
Tel. 919.851.6866 Fax. 919.851.7024
www.stantec.com

GEORGIA
DEPARTMENT OF TRANSPORTATION
PRECONSTRUCTION DIVISION-OFFICE OF BRIDGE DESIGN

PLAN AND ELEVATION
SARDIS CHURCH ROAD EXTENSION OVER NORFOLK SOUTHERN RAILWAY
BIBB COUNTY STP00-0000-00(566)

SCALE: 1" = 20' FEBRUARY 2012

DRAWING NO. 35-1
BRIDGE SHEET 1 OF 15

DESIGNED JTK | CHECKED TRD | REVIEWED WMD/WEI
DRAWN BJE/JLH | DESIGN GROUP SWW | APPROVED BFR

REVISIONS | DATE | BY

u:\Drawing\Final_Fut_Trk\1390lpe.dgn 2/2/2012 1:55:45 PM $USER$
13901BORDER.DGN