PHASING DIAGRAM

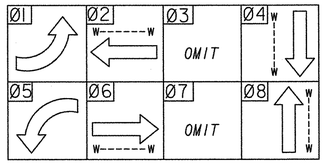

PEDESTRIAN SIGNS

R10-3e(L)
9" X 15"

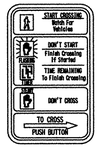

R10-3e(R)
9" X 15"

R10-5A

STREET NAME SIGNS

Houston Rd
D-SPEC #1
DOUBLE SIDED

Sardis Church Rd Ext
D-SPEC #2
DOUBLE SIDED

SIGNAL HEADS, LED (EXPANDED VIEW)

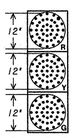

2, 4, 6, 8

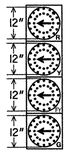

1/6, 5/2

PEDESTRIAN COUNTDOWN HEAD, LED (FULL VIEW)

P2, P4, P6, P8

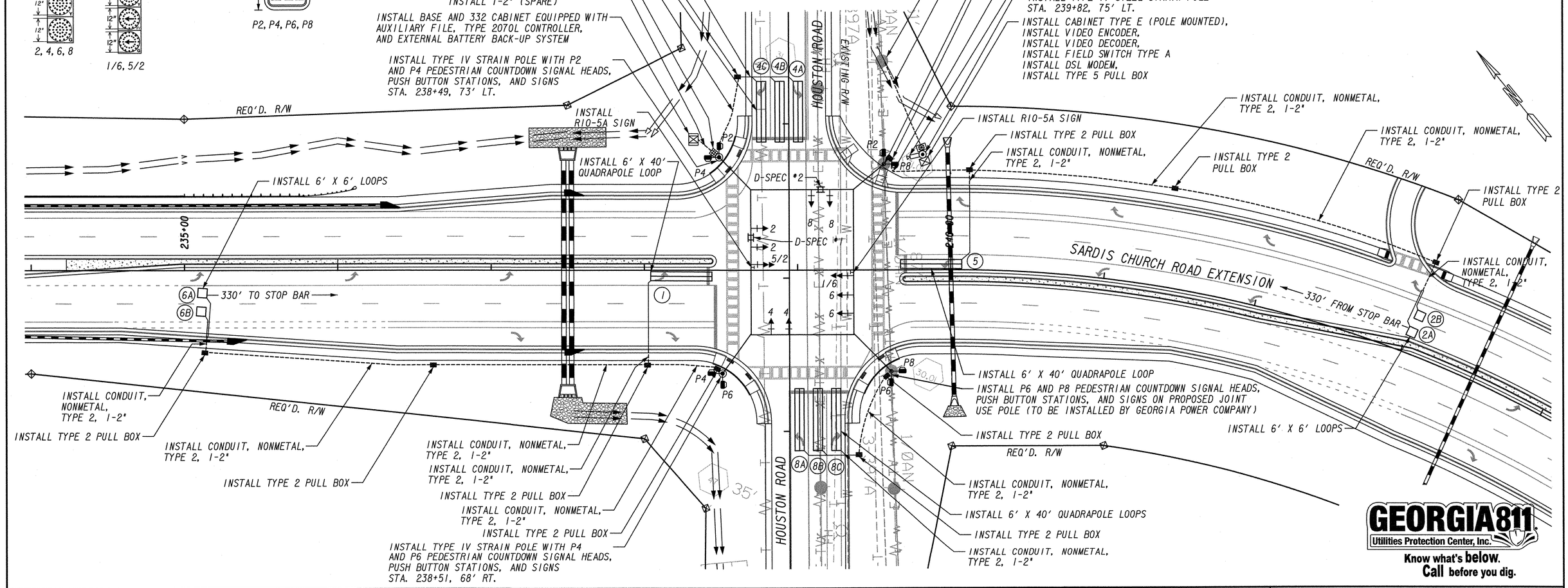

GEORGIA811
Utilities Protection Center, Inc.
Know what's below.
Call before you dig.

PROPERTY AND EXISTING R/W LINE
REQUIRED R/W LINE
CONSTRUCTION LIMITS
EASEMENT FOR CONSTR & MAINTENANCE OF SLOPES
EASEMENT FOR CONSTR OF SLOPES
EASEMENT FOR CONSTR OF DRIVES

Kimley-Horn and Associates, Inc.
Engineering, Planning, and Environmental Consultants
Suite 220, 2 Sun Court
Norcross, Georgia 30092

SCALE IN FEET
0 30 60 120

REVISION DATES

STATE OF GEORGIA
DEPARTMENT OF TRANSPORTATION
OFFICE: PROGRAM DELIVERY

SIGNAL PLANS

SARDIS CHURCH ROAD EXTENSION @ HOUSTON ROAD

INSTALLATION NO. 1

DRAWING No. 27-02