STATE	PROJECT NUMBER	SHEET NO.	TOTAL SHEETS
GA.	BR00D-0000-00(453)	32	99

BENTS ARE PARALLEL

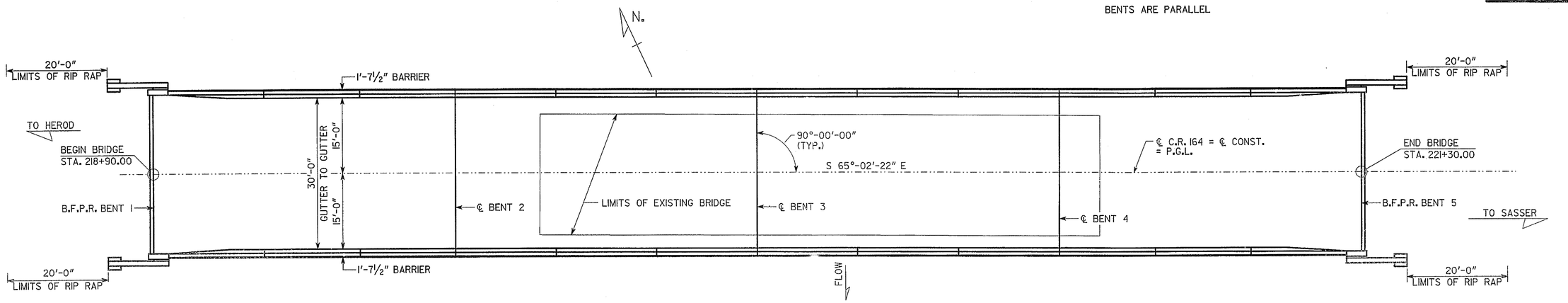

PLAN

✱✱ STATIONS AND ELEVATIONS ARE ALONG PROFILE GRADE LINE AT THE INTERSECTION OF PROFILE GRADE LINE AND B.F.P.R. AND OR ℄ BENTS.

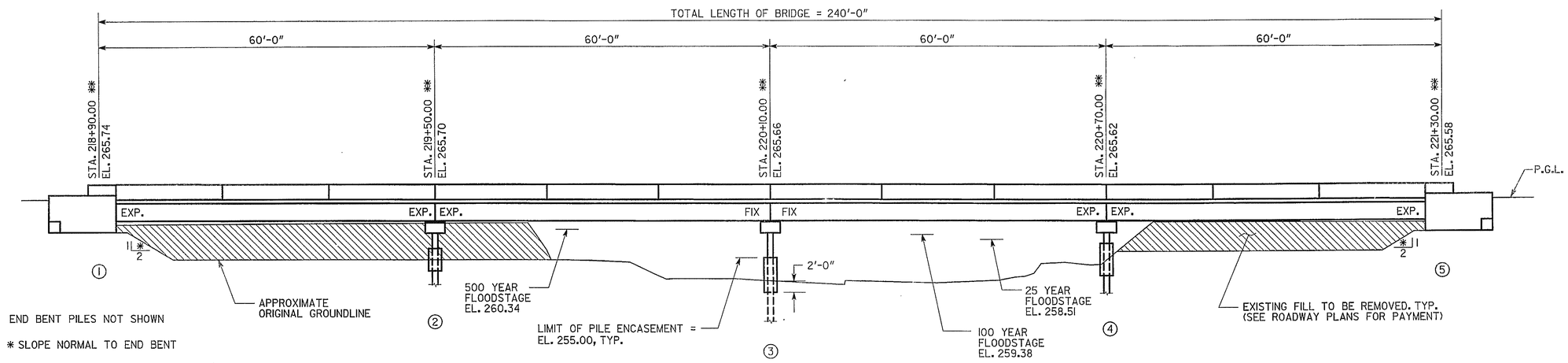

END BENT PILES NOT SHOWN

✱ SLOPE NORMAL TO END BENT

ELEVATION

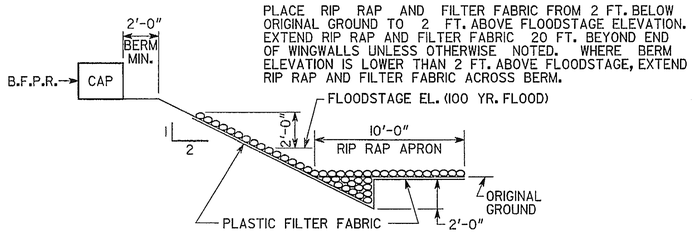

PLACE RIP RAP AND FILTER FABRIC FROM 2 FT. BELOW ORIGINAL GROUND TO 2 FT. ABOVE FLOODSTAGE ELEVATION. EXTEND RIP RAP AND FILTER FABRIC 20 FT. BEYOND END OF WINGWALLS UNLESS OTHERWISE NOTED. WHERE BERM ELEVATION IS LOWER THAN 2 FT. ABOVE FLOODSTAGE, EXTEND RIP RAP AND FILTER FABRIC ACROSS BERM.

RIP RAP DETAIL

NO SCALE



GRADE DATA

EXISTING BRIDGE SERIAL NO. 273-0028-0

EXISTING BRIDGE I.D. NO. 273-01662F-009.60E

PROJECT P.I. NO. 0000453

BRIDGE NO. 1

GEORGIA

DEPARTMENT OF TRANSPORTATION

PRECONSTRUCTION DIVISION-OFFICE OF BRIDGE DESIGN

PLAN AND ELEVATION

C.R. 164 (HEROD-SASSER RD.)

OVER CHICKASAWHATCHEE CREEK

TERRELL CO. BR00-0000-00(453)

SCALE: 1" = 10'-0" SEPTEMBER 2008

BY	REVISIONS	DATE

BRIDGE SHEET 1 OF 10

DESIGNED PBE/LAIII CHECKED LAIII REVIEWED WMD/HST

DRAWN PBE DESIGN GROUP LAIII APPROVED PVL

CR164PS.26N