




DETOUR MAP

Structure No. 091-0032-0

DODGE COUNTY

MILAN-CHAUNCY ROAD OVER SUGAR CREEK

-  Road Closure (0.3 mi)
-  Open to Local Traffic (5.7 mi)
-  Proposed Detour Route (6.6 mi)

