




DETOUR MAP

Structure No. 239-0009-0

QUITMAN COUNTY

LOWER LUMPKIN RD OVER HODGCHOOKEE CREEK

-  Road Closure (0.4 mi)
-  Open to Local Traffic (5 mi)
-  Proposed Detour Route (15.7 mi)

