




DETOUR MAP

Structure No. 233-5040-0

POLK COUNTY

MOUNTAIN HOME LOOP OVER LITTLE CEDAR CREEK

-  Road Closure (0.15 mi)
-  Open to Local Traffic (1.75 mi)
-  Proposed Detour Route (1.7 mi)

