1 - H. STEWART FLAGG ESTATE
2 - LAMAR & CATHERINE HAWKINS
3 - ROBERT W. WOMMACK, JR.
4 - TIM & LISA B. FRANKLIN
5 - WILLIE C. BLAND
6 - DONNIE H. & SANDRA O. BOWEN
7 - JAMES L. & SARAH SMITH
8 - REGINA JONES
9 - R & B MOBILE HOMES. LLC
10 - VICTOR L. HARRIS
11 - MANUS & DOROTHY PIERCE
12 - MACK ALAN BOATRIGHT
13 - THOMAS J. BOATRIGHT
14 - TED M. BOATRIGHT, JR.
15 - WILLIAM H. BUTLER, III
16 - WRIGHTSVILLE - TENNILLE RR
17 - AMY HARTLEY. JERRY HARTLEY, JR. & WILLIAM BOATRIGHT
18 - VEAL FARMS, LLC
19 - JAMES WAYLAN HITCHCOCK
20 - KENNETH L. UNRUH & LORETTA LYNN UNRUH
21 - KATYE V. MCCOY
22 - LEE N. STRICKLAND & MICHELE S. STRICKLAND
23 - CAROLYN A. HARRELSON
24 - CHARLES DAVID ANDERSON
25 - LUCILLE M. PAGE
26 - CENTRAL OF GEORGIA RR
27 - IVEY THOMPKINS ANDERSON, BOBBY GENE ANDERSON, & WILLIAM RAY ANDERSON
28 - C. TERRY ANDERSON
29 - MARTHA NELL ANDERSON
30 - SARAH W. LANSDELL, LYLE W. LANSDELL, & THOMAS SNIZEK EMIL
31 - FAYE A. LORD
32 - ALBERT M. BRYNTESON & LOIS C. BRYNTESON

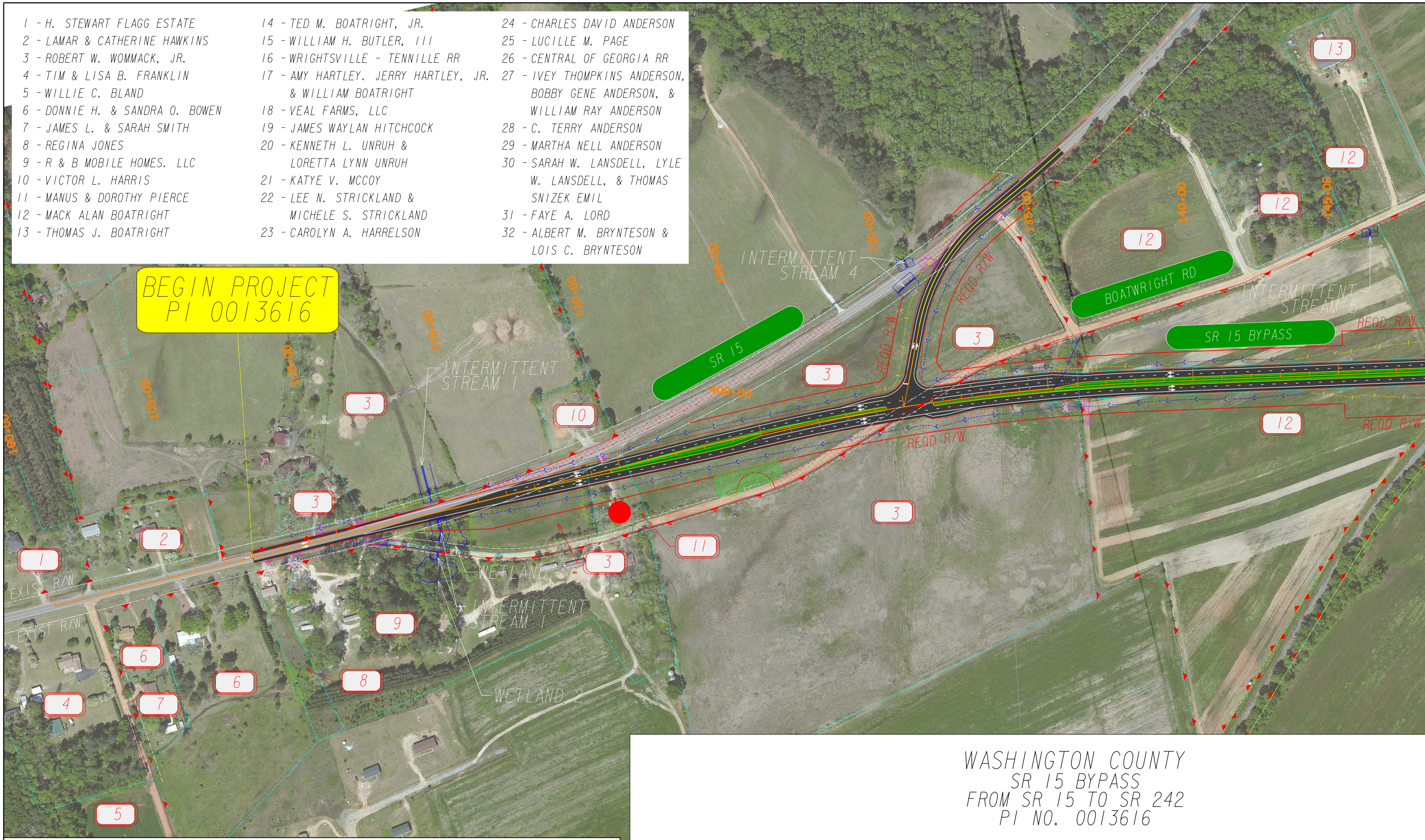
BEGIN PROJECT
PI 0013616
100+00
105+00
110+00
115+00
120+00
125+00
130+00
135+00
140+00
145+00
400+00
SR 15
SR 15 BYPASS
BOATWRIGHT RD
INTERMITTENT STREAM 1
INTERMITTENT STREAM 4
INTERMITTENT STREAM 5
INTERMITTENT STREAM 1
WETLAND 3
WETLAND 2
EXIST R/W
EXIST R/W
REQD R/W
REQD R/W
REQD R/W
REQD R/W
REQD R/W
1
2
3
3
3
3
3
3
4
5
6
6
7
8
9
10
11
12
12
12
12
13

LEGEND

- HISTORIC RESOURCES
- STREAMS/WETLANDS
- REQUIRED RIGHT-OF-WAY (R/W)
- ▨ DRIVEWAY EASEMENT
- ▨ PERMANENT EASEMENT
- ● POTENTIAL DISPLACEMENT
- EXIST. PROPERTY & R/W
- LIMITS
- EXISTING PAVEMENT
- PROPOSED PAVEMENT
- PAVED MEDIAN
- GRASSED MEDIAN
- CURB AND GUTTER
- DRIVEWAY
- C CEMETERY
- SCHOOL
- CHURCH
- EXISTING TRAFFIC SIGNAL
- POND
- ▨ DEMOLITION

WASHINGTON COUNTY
SR 15 BYPASS
FROM SR 15 TO SR 242
PI NO. 0013616

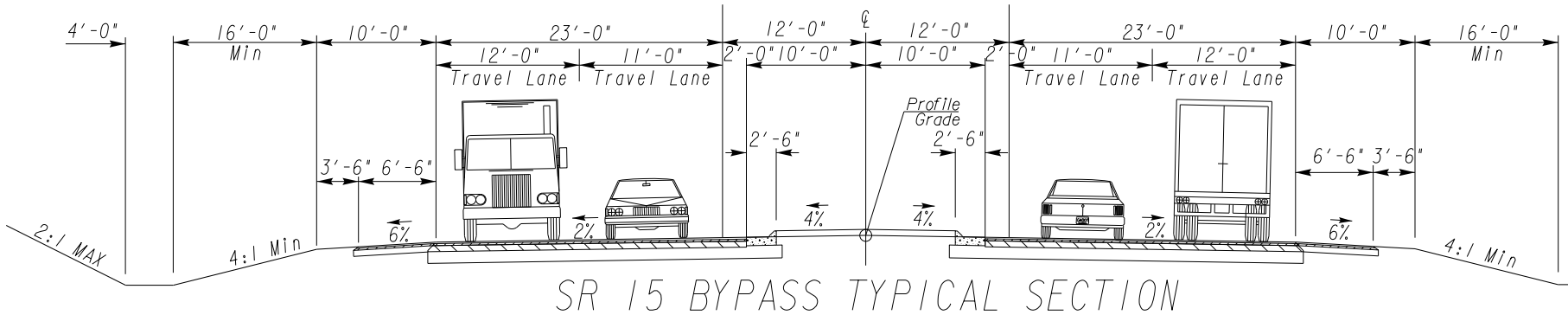
4'-0"
16'-0" Min
10'-0"
23'-0"
12'-0"
12'-0"
23'-0"
10'-0"
16'-0" Min
12'-0" Travel Lane
11'-0" Travel Lane
2'-0"
10'-0"
10'-0"
2'-0"
11'-0" Travel Lane
12'-0" Travel Lane
℄
Profile Grade
2'-6"
2'-6"
3'-6"
6'-6"
6'-6"
3'-6"
6%
2%
4%
4%
2%
6%
2:1 MAX
4:1 Min
4:1 Min

SR 15 BYPASS TYPICAL SECTION

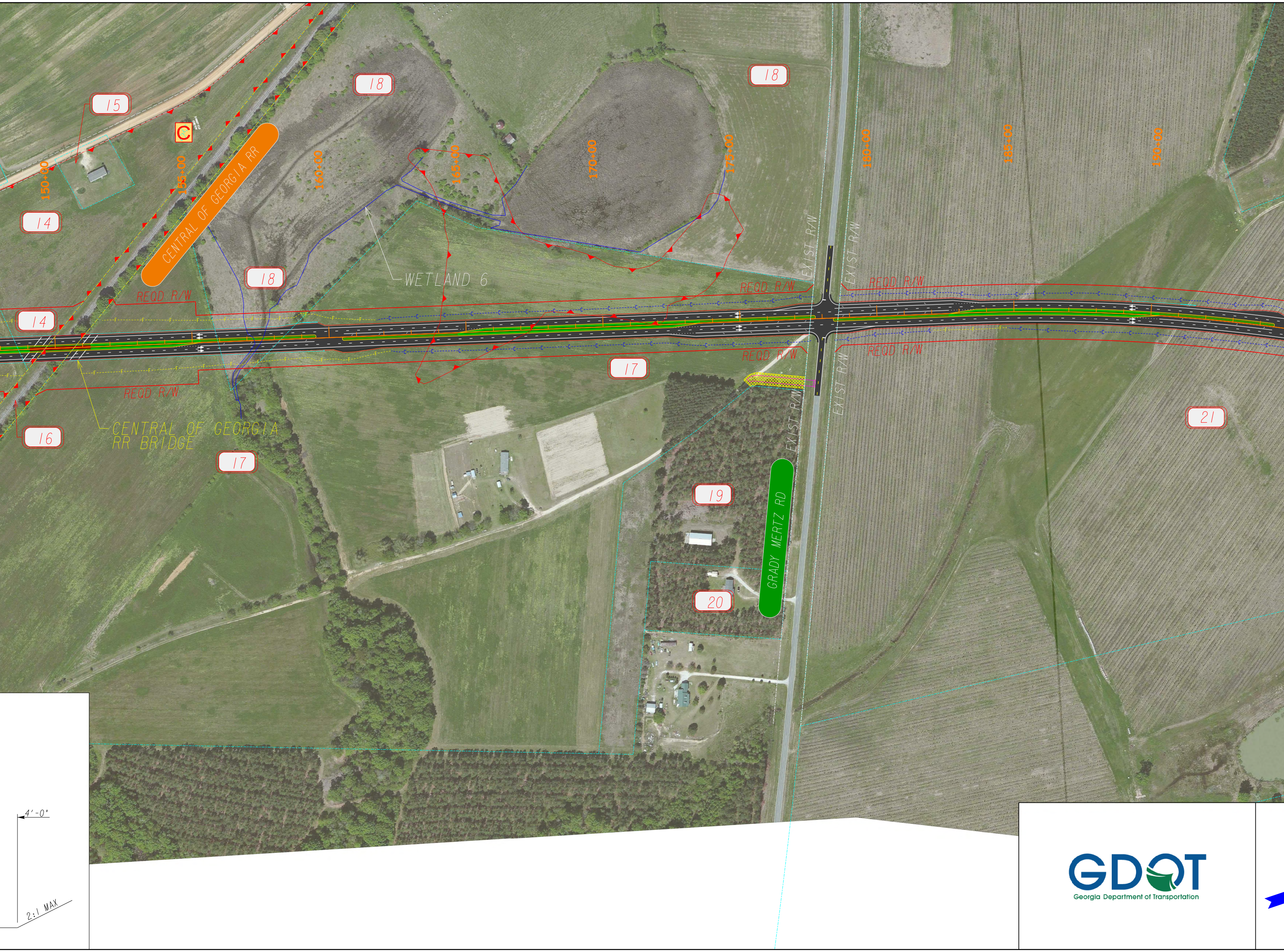
15
C
18
18
14
150+00
155+00
CENTRAL OF GEORGIA RR
160+00
165+00
170+00
175+00
180+00
185+00
190+00
WETLAND 6
18
REQD R/W
EXIST R/W
EXIST R/W
REQD R/W
14
REQD R/W
REQD R/W
17
REQD R/W
EXIST R/W
EXIST R/W
16
CENTRAL OF GEORGIA RR BRIDGE
17
21
19
GRADY MERTZ RD
20
4'-0"
2:1 MAX

GDOT
Georgia Department of Transportation

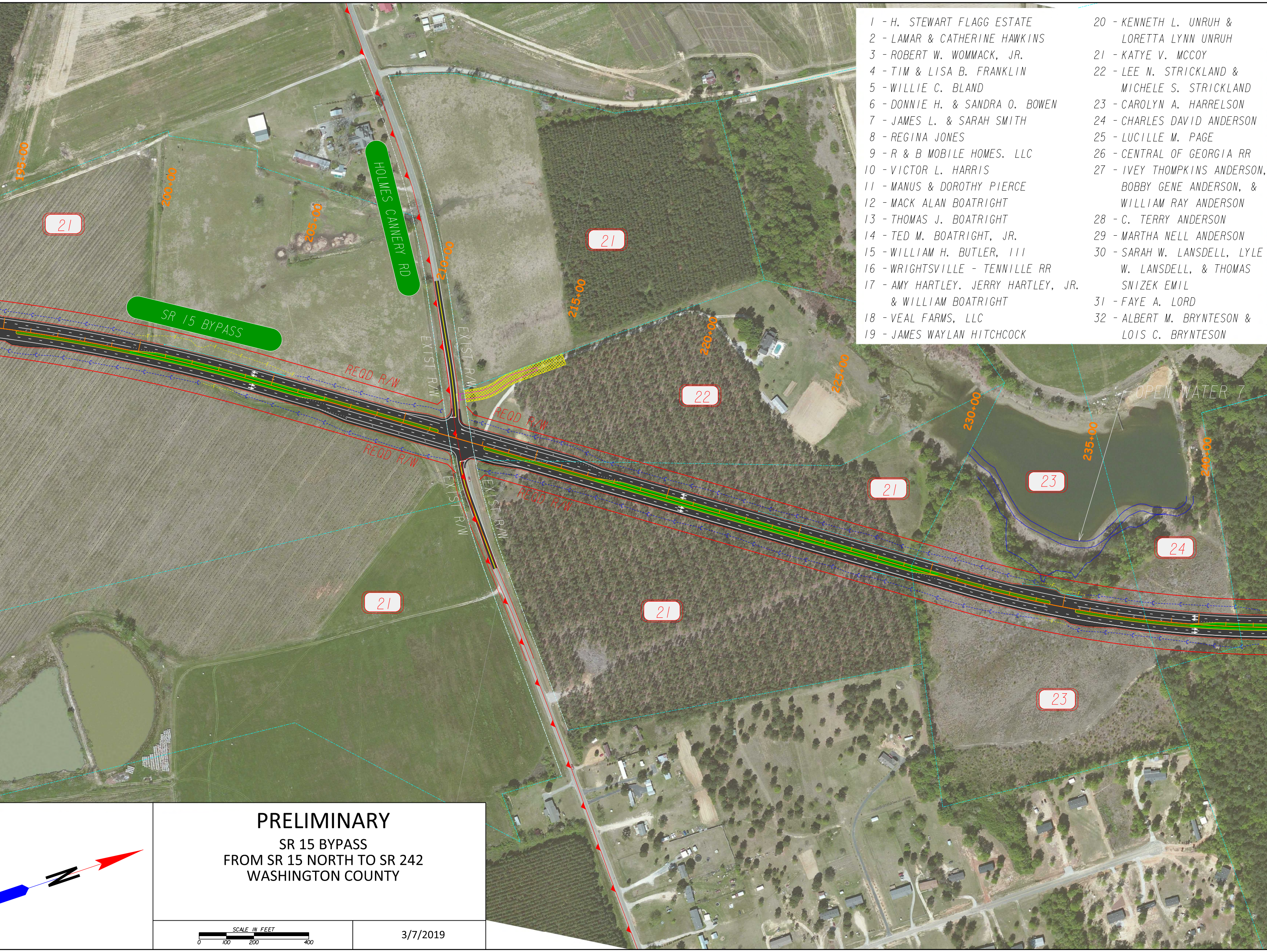
195+00
200+00
205+00
210+00
215+00
220+00
225+00
230+00
235+00
240+00
HOLMES CANNERY RD
SR 15 BYPASS
REQD R/W
REQD R/W
REQD R/W
REQD R/W
EXIST R/W
EXIST R/W
EXIST R/W
EXIST R/W
OPEN WATER 7
21
21
21
21
21
22
23
23
24
N

1 - H. STEWART FLAGG ESTATE
2 - LAMAR & CATHERINE HAWKINS
3 - ROBERT W. WOMMACK, JR.
4 - TIM & LISA B. FRANKLIN
5 - WILLIE C. BLAND
6 - DONNIE H. & SANDRA O. BOWEN
7 - JAMES L. & SARAH SMITH
8 - REGINA JONES
9 - R & B MOBILE HOMES. LLC
10 - VICTOR L. HARRIS
11 - MANUS & DOROTHY PIERCE
12 - MACK ALAN BOATRIGHT
13 - THOMAS J. BOATRIGHT
14 - TED M. BOATRIGHT, JR.
15 - WILLIAM H. BUTLER, III
16 - WRIGHTSVILLE - TENNILLE RR
17 - AMY HARTLEY. JERRY HARTLEY, JR. & WILLIAM BOATRIGHT
18 - VEAL FARMS, LLC
19 - JAMES WAYLAN HITCHCOCK
20 - KENNETH L. UNRUH & LORETTA LYNN UNRUH
21 - KATYE V. MCCOY
22 - LEE N. STRICKLAND & MICHELE S. STRICKLAND
23 - CAROLYN A. HARRELSON
24 - CHARLES DAVID ANDERSON
25 - LUCILLE M. PAGE
26 - CENTRAL OF GEORGIA RR
27 - IVEY THOMPKINS ANDERSON, BOBBY GENE ANDERSON, & WILLIAM RAY ANDERSON
28 - C. TERRY ANDERSON
29 - MARTHA NELL ANDERSON
30 - SARAH W. LANSDELL, LYLE W. LANSDELL, & THOMAS SNIZEK EMIL
31 - FAYE A. LORD
32 - ALBERT M. BRYNTESON & LOIS C. BRYNTESON

PRELIMINARY

SR 15 BYPASS
FROM SR 15 NORTH TO SR 242
WASHINGTON COUNTY

SCALE IN FEET
0 100 200 400

3/7/2019

WASHINGTON COUNTY
SR 15 BYPASS
FROM SR 15 TO SR 242
PI NO. 0013616

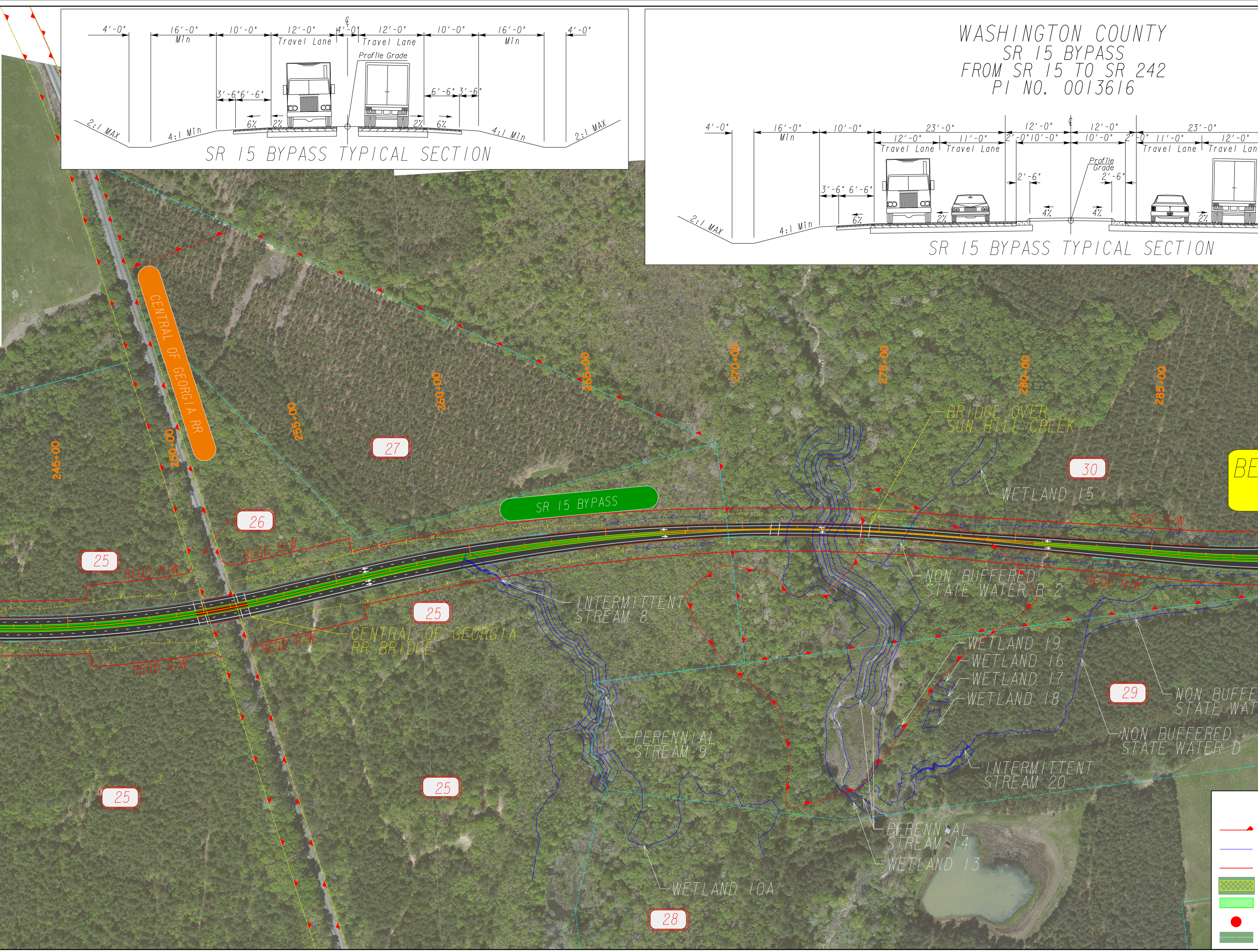
SR 15 BYPASS TYPICAL SECTION
4'-0"
16'-0" Min
10'-0"
12'-0" Travel Lane
4'-0"
12'-0" Travel Lane
10'-0"
16'-0" Min
4'-0"
Profile Grade
3'-6" 6'-6"
6'-6" 3'-6"
6%
2%
2%
6%
2:1 MAX
4:1 Min
4:1 Min
2:1 MAX
SR 15 BYPASS TYPICAL SECTION
4'-0"
16'-0" Min
10'-0"
23'-0"
12'-0" Travel Lane
11'-0" Travel Lane
12'-0"
2'-0" 10'-0"
12'-0"
10'-0" 2'-0"
23'-0"
11'-0" Travel Lane
12'-0" Travel Lan
2'-6"
2'-6"
Profile Grade
3'-6" 6'-6"
6%
2%
4%
4%
2%
2:1 MAX
4:1 Min
CENTRAL OF GEORGIA RR
SR 15 BYPASS
245+00
250+00
255+00
260+00
265+00
270+00
275+00
280+00
285+00
25
25
25
25
25
26
27
28
29
30
REQD R/W
REQD R/W
REQD R/W
REQD R/W
REQD R/W
REQD R/W
CENTRAL OF GEORGIA RR BRIDGE
BRIDGE OVER SUN HILL CREEK
INTERMITTENT STREAM 8
PERENNIAL STREAM 9
WETLAND 10A
WETLAND 15
NON BUFFERED STATE WATER B-2
WETLAND 19
WETLAND 16
WETLAND 17
WETLAND 18
PERENNIAL STREAM 14
WETLAND 13
INTERMITTENT STREAM 20
NON BUFFERED STATE WATER D
NON BUFFE STATE WAT
BE

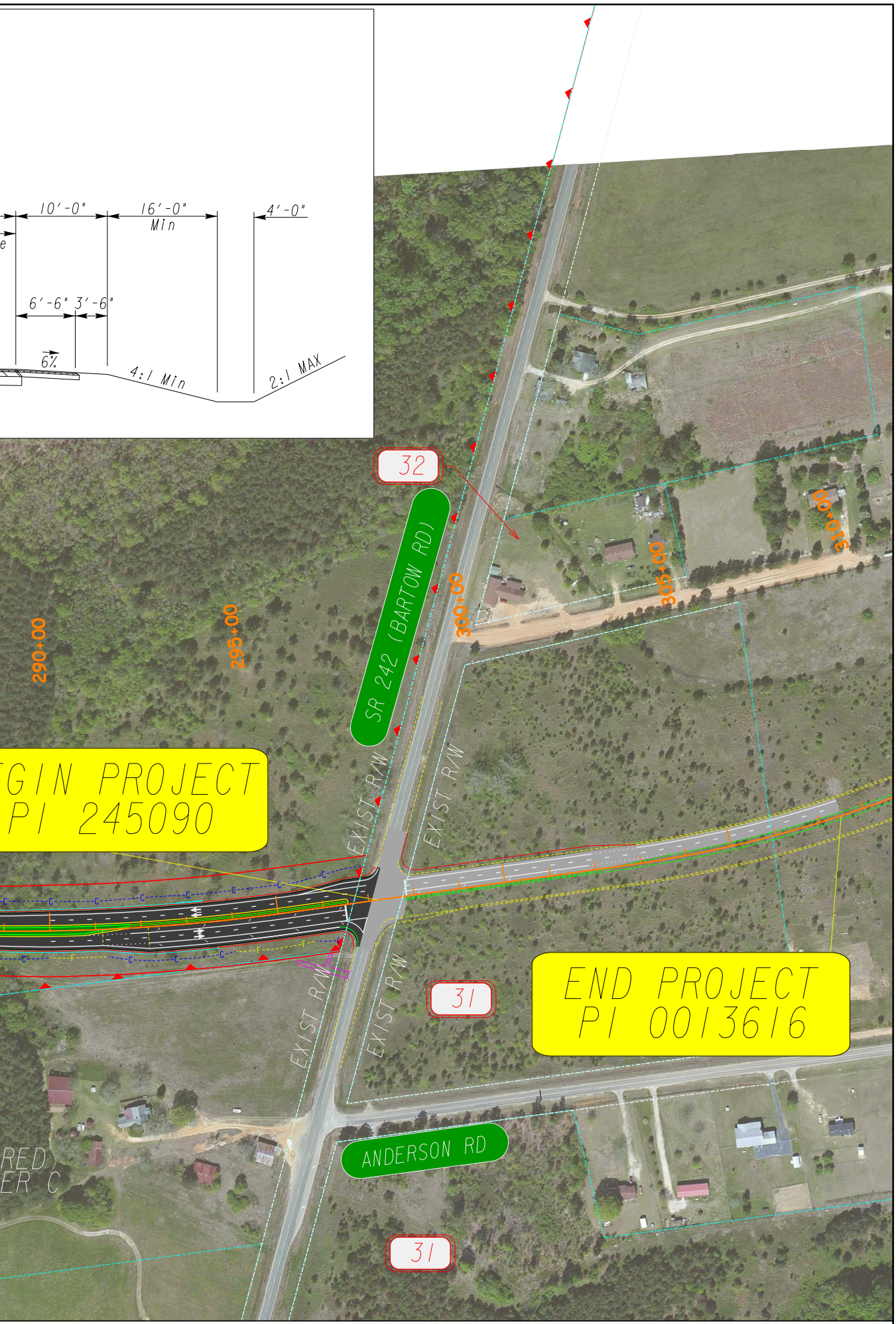
10'-0"
16'-0" Min
4'-0"
6'-6"
3'-6"
6%
4:1 Min
2:1 MAX
32
SR 242 (BARTOW RD)
290+00
295+00
300+00
305+00
310+00
GIN PROJECT
PI 245090
EXIST R/W
EXIST R/W
EXIST R/W
EXIST R/W
31
END PROJECT
PI 0013616
31
ANDERSON RD

LEGEND

HISTORIC RESOURCES

STREAMS/WETLANDS

REQUIRED RIGHT-OF-WAY (R/W)

DRIVEWAY EASEMENT

PERMANENT EASEMENT

POTENTIAL DISPLACEMENT

EXIST. PROPERTY & R/W

🟩 LIMITS

▨ EXISTING PAVEMENT

⬛ PROPOSED PAVEMENT

🟥 PAVED MEDIAN

🟩 GRASSED MEDIAN

— CURB AND GUTTER

— DRIVEWAY

C CEMETERY

SCHOOL

✚ CHURCH

🚦 EXISTING TRAFFIC SIGNAL

○ POND

▨ DEMOLITION