






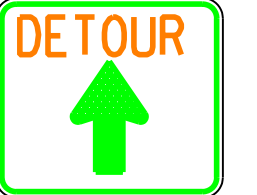





SIGN LEGEND

 M4-10L 48" X 18"	 M4-9L 30" X 24"	 W20-2 48" X 48"	 W20-3 48" X 48"
 M4-10R 48" X 18"	 M4-9R 30" X 24"	 M4-8a 24" X 18"	 M4-9S 30" X 24"
 R11-2 48" X 30"	 R11-4 60" X 30"	 M4-8 24" X 18"	

 SIGN MARKER

- NOTES**
- ALL SIGNS SHALL BE HIGH INTENSITY SHEETING ON METAL.
 - ALL SIGNS SHALL CONFORM TO THE MANUAL OF UNIFORM TRAFFIC CONTROL DEVICES.
 - TYPE III BARRICADES SHALL BE SECURED WITH SANDBAGS.
 - ALL POST MOUNTED SIGNS SHALL HAVE ORANGE FLAGS.
 - ALL M4-9 SIGNS SHALL HAVE "C.R. 837" ADVISORY BLADES.

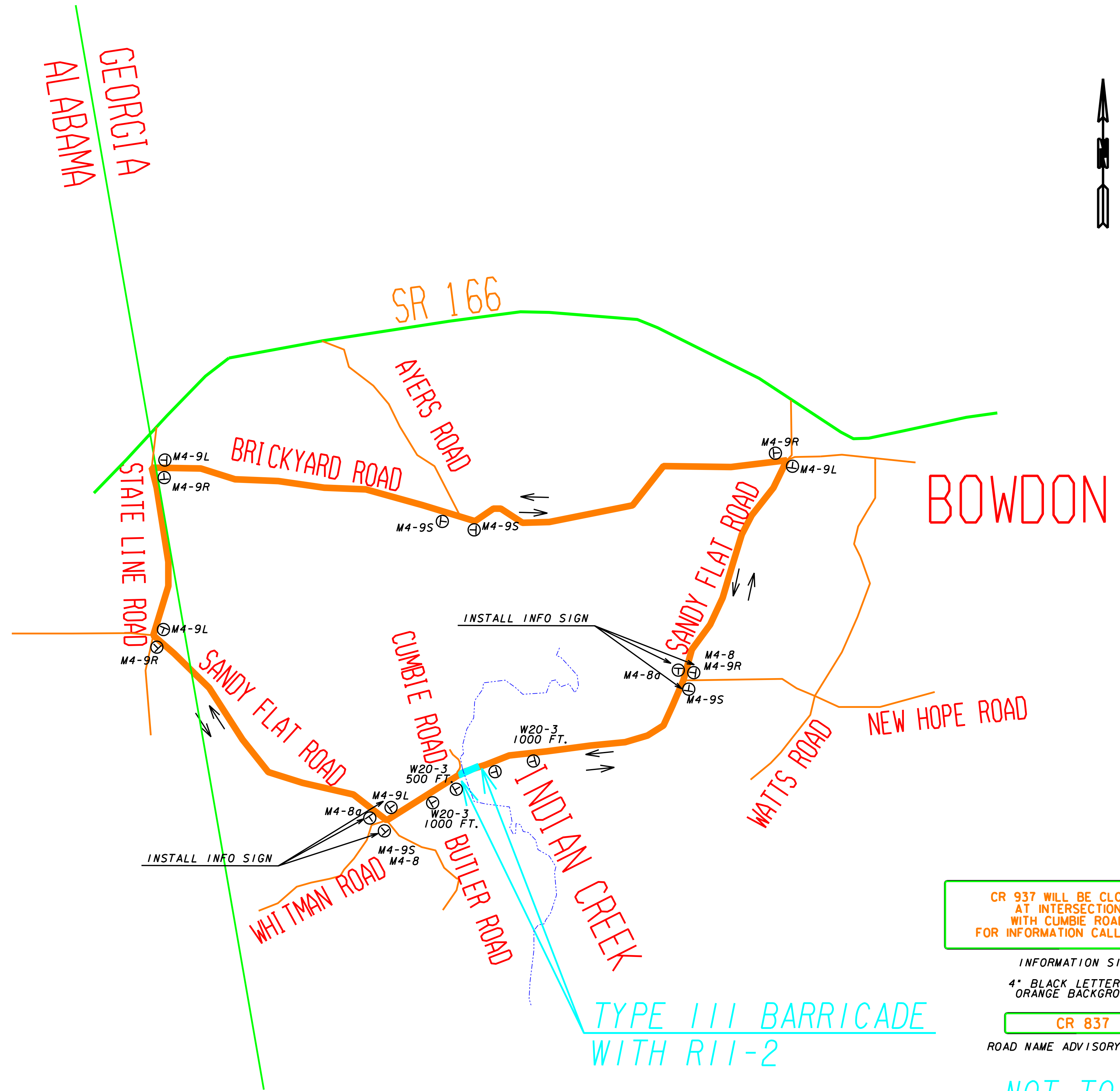
LEGEND

CR 937 WILL BE CLOSED AT INTERSECTION WITH CUMBIE ROAD FOR INFORMATION CALL GDOT

INFORMATION SIGN
4" BLACK LETTERING/
ORANGE BACKGROUND

 6"
ROAD NAME ADVISORY BLADES

NOT TO SCALE



EarthTech
A Tyco International Ltd. Company
1455 OLD ALABAMA ROAD, SUITE 170
ROSWELL, GEORGIA 30076
(770) 990-1400

Wilbur Smith Associates
ENGINEERS
PLANNERS
ECONOMISTS
2920 BRANDYWINE ROAD, SUITE 220
ATLANTA, GEORGIA 30341
(770) 936-8650

REVISION DATES

STATE OF GEORGIA
DEPARTMENT OF TRANSPORTATION
OFFICE: CONSULTANT DESIGN
DETOUR MAP

CR 837 / SANDY FLAT ROAD
OVER BIG INDIAN CREEK

DRAWING No.
12-01