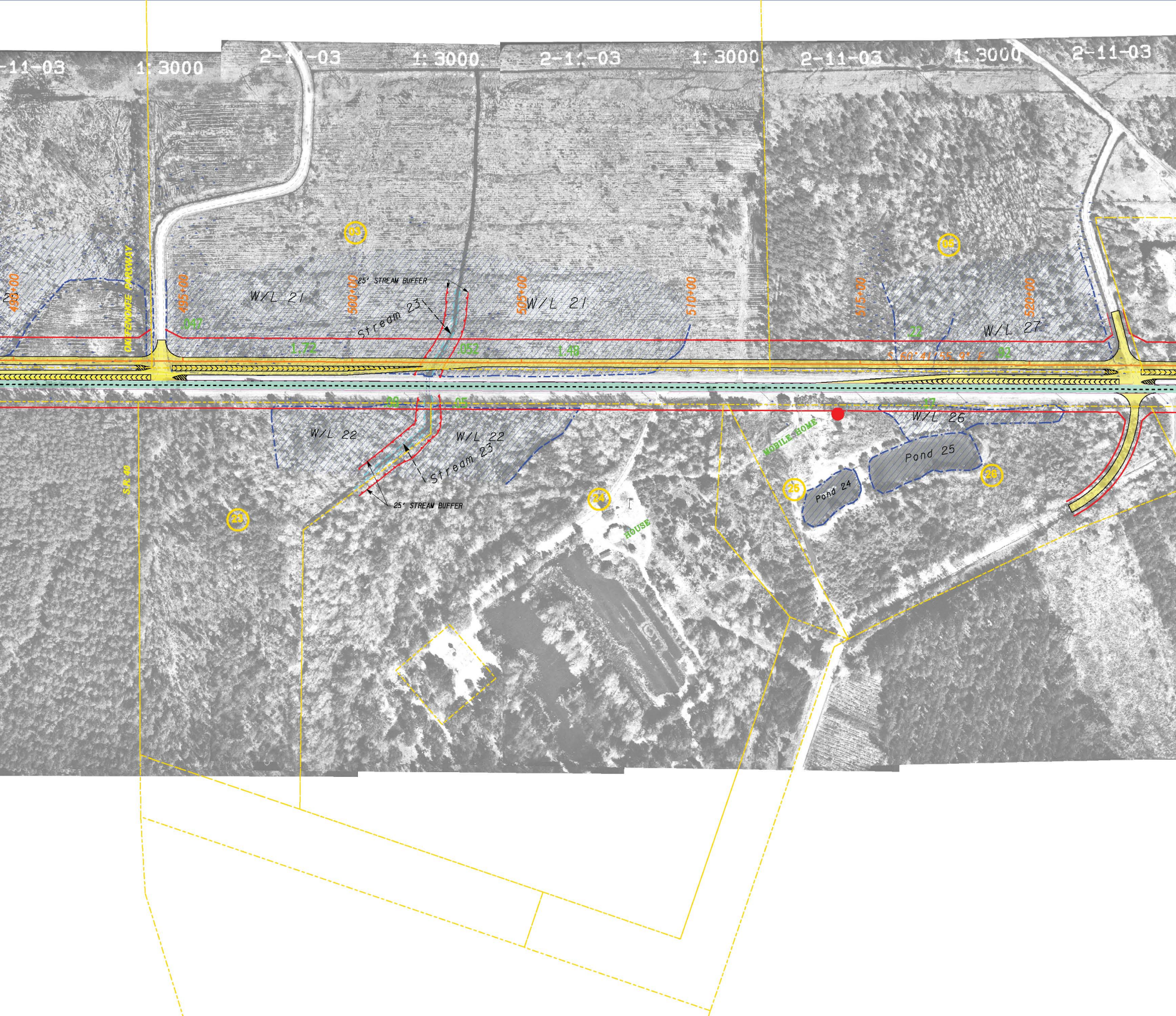
2-11-03
1: 3000
2-11-03
1: 3000
2-11-03
1: 3000
2-11-03
1: 3000
2-11-03
03
05
490+00
495+00
500+00
505+00
510+00
515+00
520+00
OKEFENOKEE PARKWAY
W/L 21
W/L 21
25' STREAM BUFFER
Stream 23
.047
1.72
.052
1.48
.22
W/L 27
S 60°41'55.9" E
.92
.09
.05
.17
W/L 22
W/L 22
Stream 23
25' STREAM BUFFER
W/L 26
MOBILE HOME
Pond 25
Pond 24
HOUSE
S.R. 40
23
24
25
26

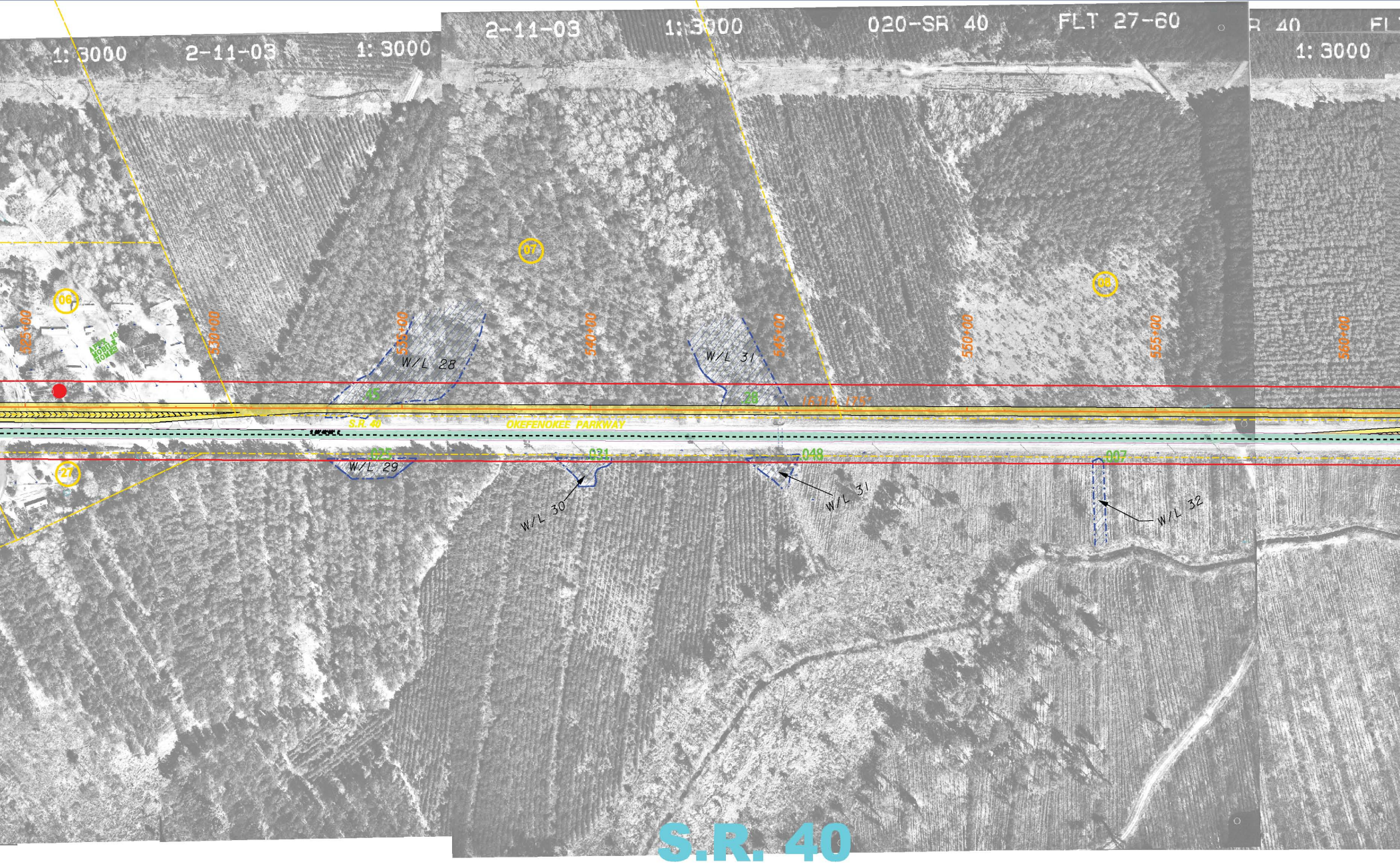
1:3000
2-11-03
1:3000
2-11-03
1:3000
020-SR 40
FLT 27-60
1:3000
06
07
08
27
525+00
530+00
535+00
540+00
545+00
550+00
555+00
560+00
APEX 16 MOBILE HOMES
W/L 28
W/L 31
45
28
S.R. 40
OKEFENOKEE PARKWAY
025
W/L 29
031
W/L 30
048
W/L 31
007
W/L 32

S.R. 40
PROJECT: STP-0000-00(820)
PI No. 0000820
Camden County
ALTERNATE A & B IMPROVEMENTS

GRAPHIC SCALE: 1" = 150' (Sheet 2 of 4)

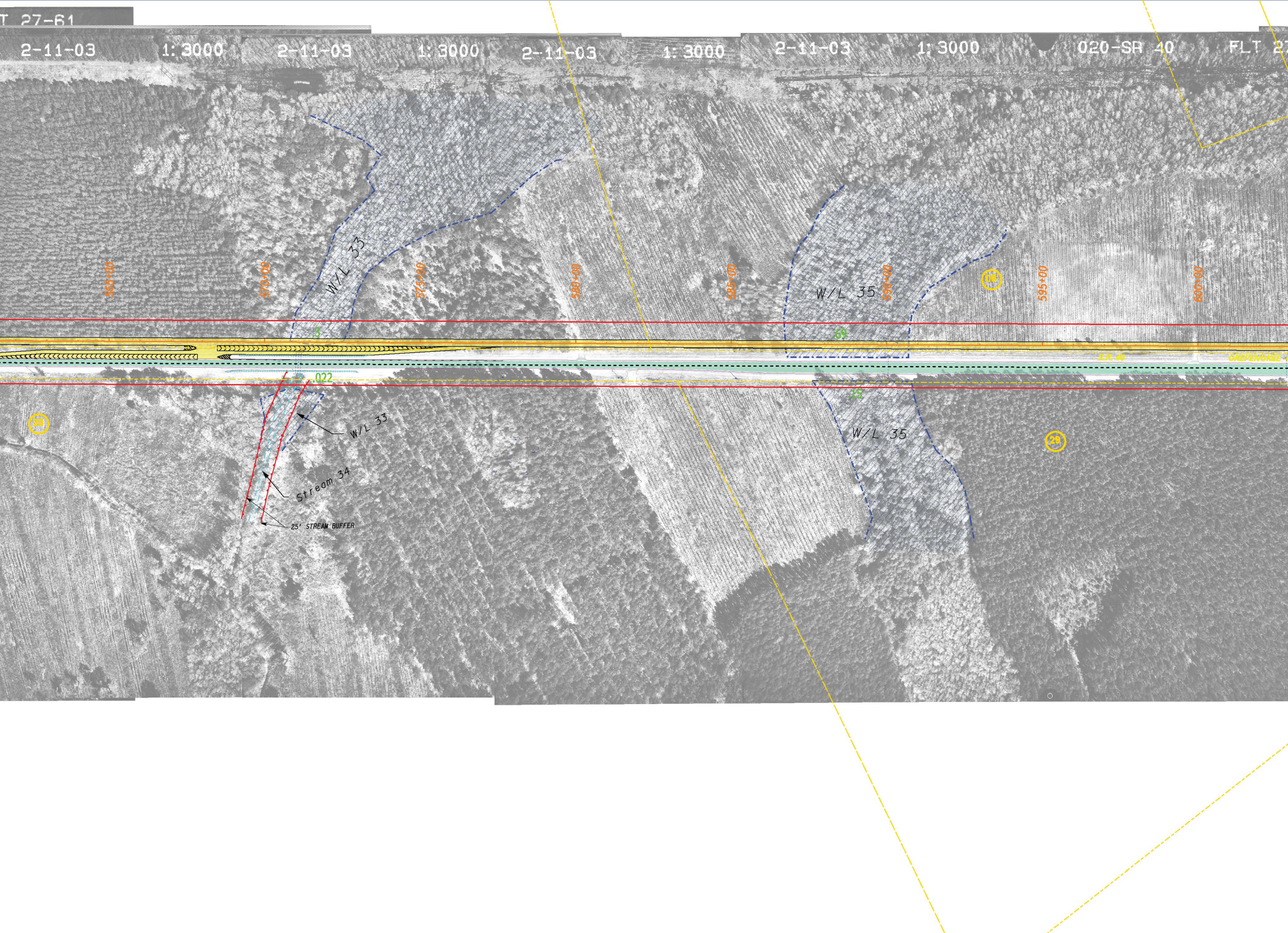
T 27-61
2-11-03
1: 3000
2-11-03
1: 3000
2-11-03
1: 3000
2-11-03
1: 3000
020-SR 40
FLT 27
565+00
570+00
W/L 33
575+00
580+00
585+00
W/L 35
590+00
08
595+00
600+00
.3
.69
S.R. 40
OKEFENOKEE
.022
28
W/L 33
.15
W/L 35
29
Stream 34
25' STREAM BUFFER

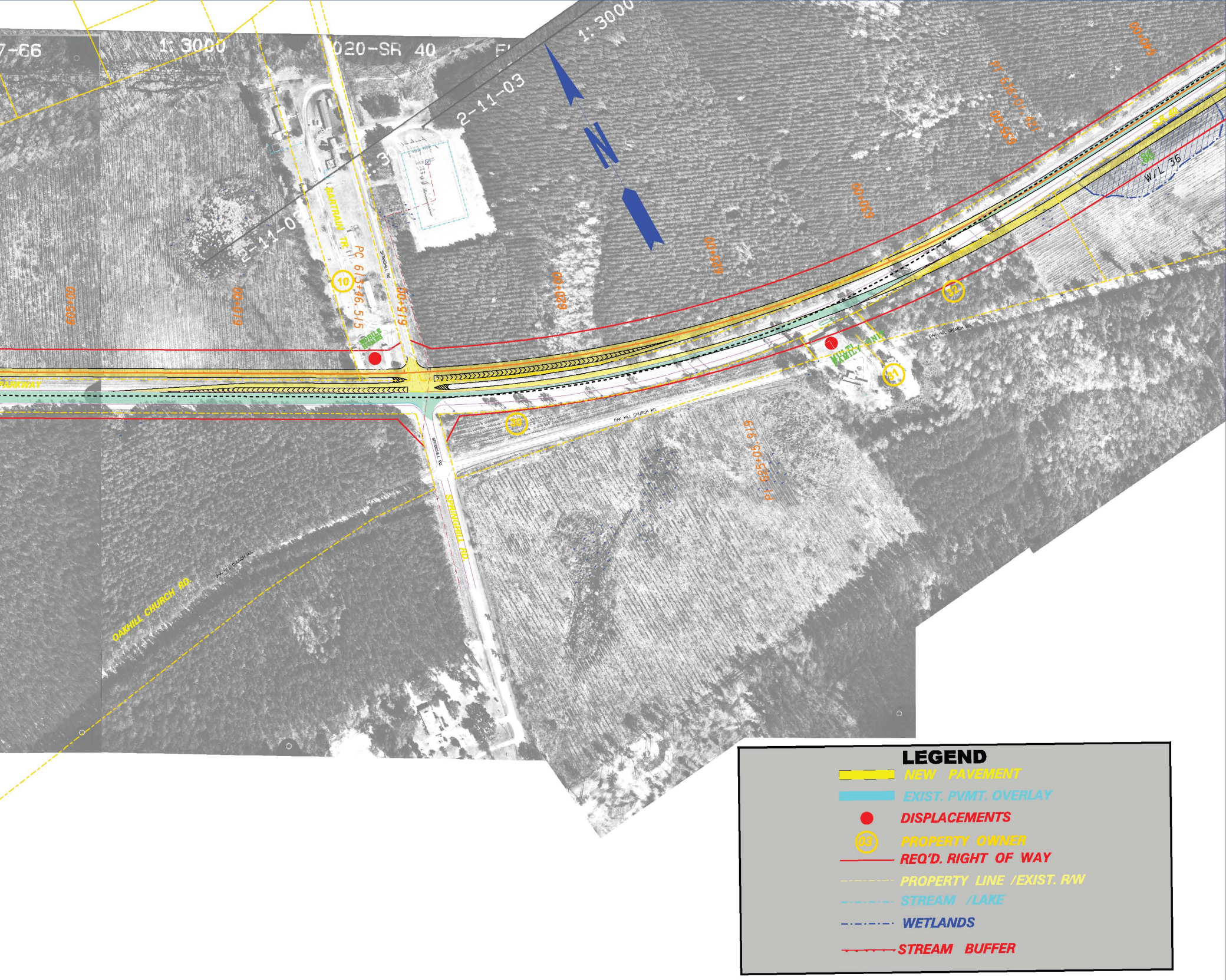
7-66
1:3000
020-SR 40
1:3000
1:3000
2-11-03
2-11-03
2-11-03
N
BARTRAM TR.
SPRINGHILL RD.
PC 613+46.515
605+00
610+00
615+00
620+00
625+00
630+00
635+00
640+00
PI 636+01.405
PI 625+05.919
10
30
31
32
PARKWAY
MOBILE HOME
MULTI FAMILY UNIT
OAK HILL CHURCH RD.
OAKHILL CHURCH RD.
SPRINGHILL RD.
SR 40
W/L 36
LEGEND
NEW PAVEMENT
EXIST. PVMT. OVERLAY
DISPLACEMENTS
03
PROPERTY OWNER
REQ'D. RIGHT OF WAY
PROPERTY LINE /EXIST. R/W
STREAM /LAKE
WETLANDS
STREAM BUFFER