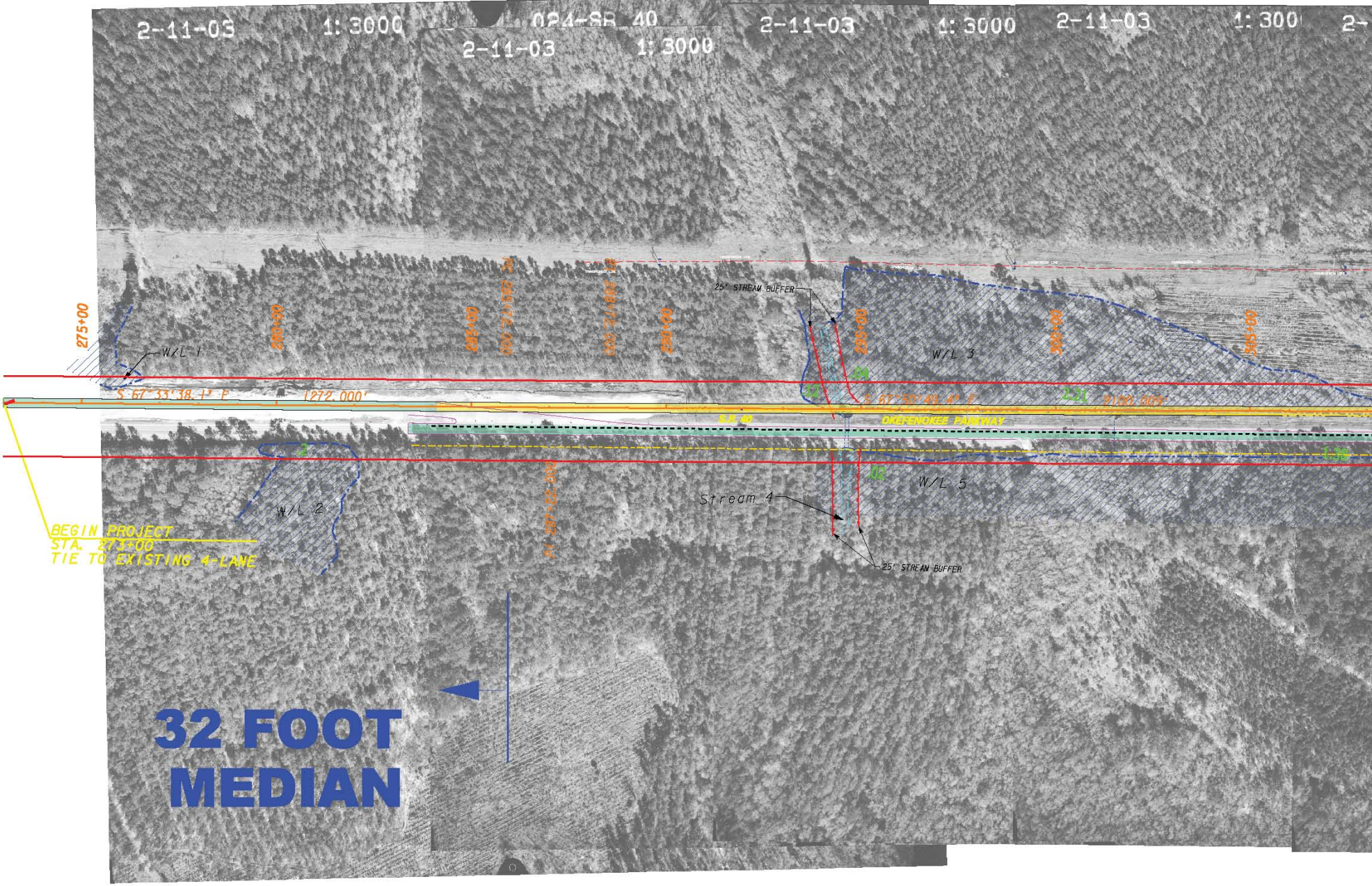
2-11-03
1: 3000
024-SR 40
2-11-03
1: 3000
2-11-03
1: 3000
2-11-03
1: 300
275+00
280+00
285+00
PC 285+72.000
PT 288+74.000
290+00
295+00
300+00
305+00
W/L 1
W/L 2
W/L 3
W/L 5
S 67°33'38.1" E
1272.000'
S 67°50'49.4" E
2100.009'
25' STREAM BUFFER
Stream 4
25' STREAM BUFFER
.12
.04
2.21
.02
1.30
.2
S.R. 40
OKEFENOKEE PARKWAY
PI 287+22.000
BEGIN PROJECT
STA. 273+00
TIE TO EXISTING 4-LANE

32 FOOT MEDIAN


11-03
1: 3000
2-11-03
1: 300
2-11-03
1: 3000
2-11-03
1: 300
2-11-03
1: 3000
310+00
PI 311+22.010
315+00
320+00
325+00
ROAD
330+00
335+00
340+00
345+00
W/L 6
2.0
W/L 7
2.11
W/L 9
.56
W/L 5
.78
W/L 8
PC 309+72.005
PT 312+72.005
44 FOOT MEDIAN

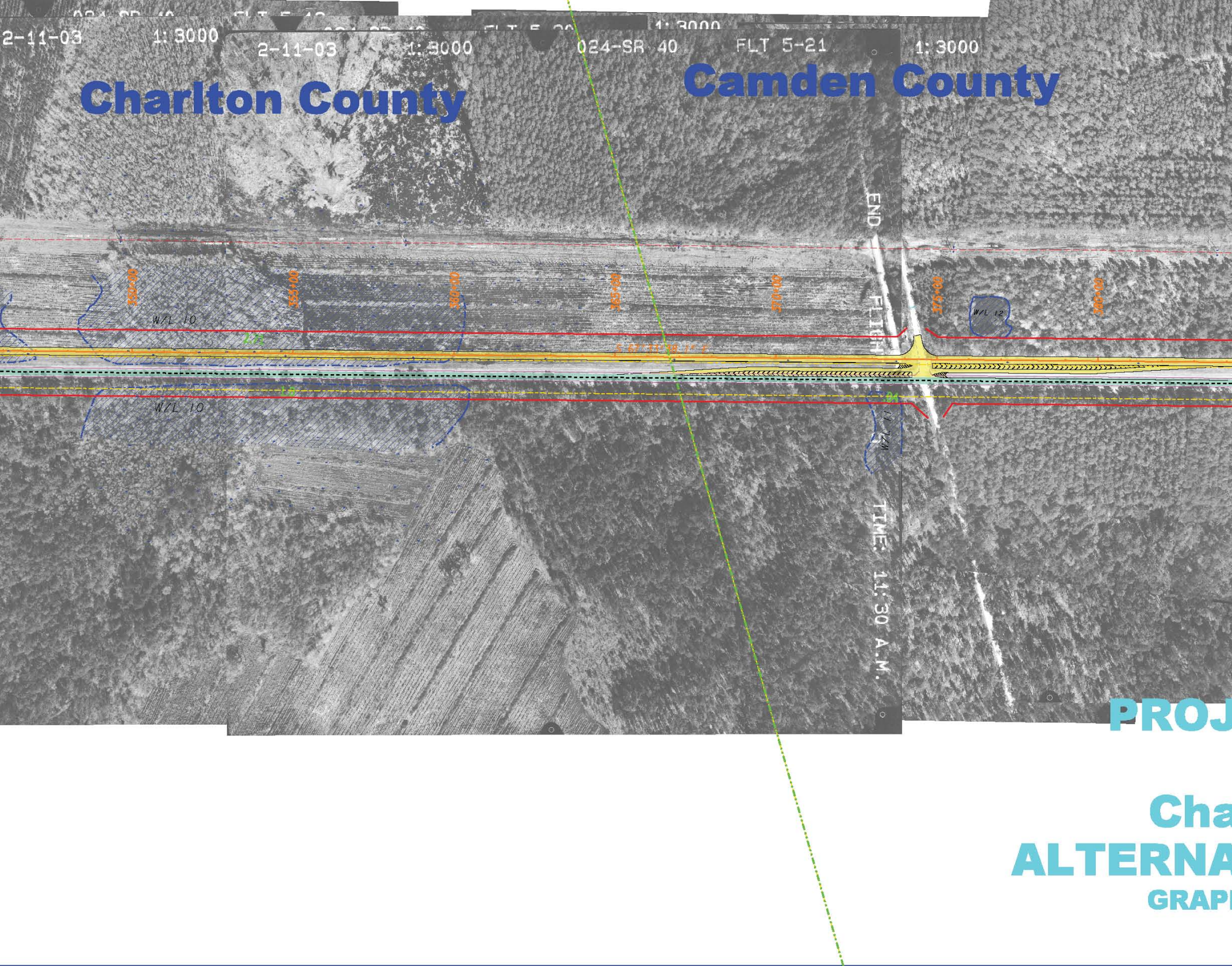
2-11-03
1:3000
2-11-03
1:3000
024-SR 40
FLT 5-21
1:3000
Charlton County
Camden County
END
FLIGHT
TIME: 11:30 A.M.
350+00
355+00
360+00
365+00
370+00
375+00
380+00
W/L 10
W/L 10
W/L 12
W/L 11
2.71
1.8
.04

PROJ

Cha
ALTERNA
GRAP


020-SR 40
FLT 27
01
Pond 13
.03
385+00
390+00
395+00
400+00
405+00
10+00
415+00
S.R. 40
OKEFENOKEE PARKWAY
21

S.R. 40
JECT: STP-0000-00(820)
PI No. 0000820
rlton/Camden County
ATE A & B IMPROVEMENTS
HIC SCALE: 1" = 150' (Sheet 1 of 4)



-11-03
-43
1: 3000
2-11-03
1: 3000
2-11-03
1: 3000
2-11-03
1: 3000
2-11-03
1: 30
02
420+00
425+00
430+00
435+00
440+00
445+00
450+00
455+00
W/L 15
25' STREAM BUFFER
.21
.1
.11
W/L 17
.35
PI 447+27.238
S.R. 40
OKEFENOKEE PARKWAY
.03
.14
Stream 16
25' STREAM BUFFER
W/L 14
COLERAIN ROAD
W/L 15
W/L 18
PC 444+23.392
PT 450+30.340
22


00
2-11-03
1:3000
020-SR 40
FLT 27-50
1:3000
2-11-03
1:3000
020-SR 40
W/L 19
460+00
465+00
470+00
475+00
480+00
485+00
W/L 2
490+00
56
OKEFENOKEE PARKWAY
495+00
047
MARR ROAD
S.R. 40
N
LEGEND
NEW PAVEMENT
EXIST. PVMT. OVERLAY
DISPLACEMENTS
03
PROPERTY OWNER
REQ'D. RIGHT OF WAY
PROPERTY LINE /EXIST. R/W
STREAM /LAKE
WETLANDS
STREAM BUFFER