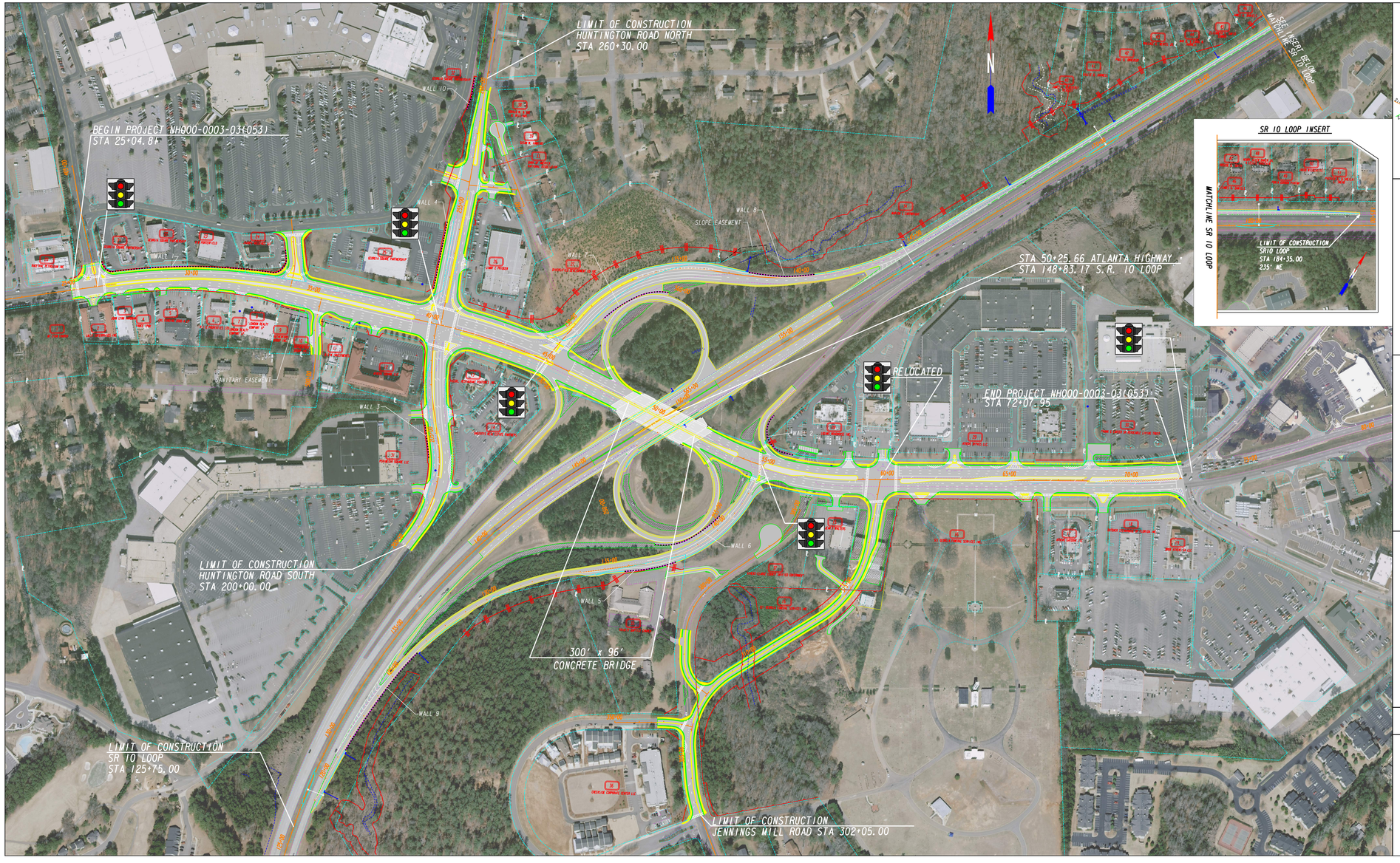

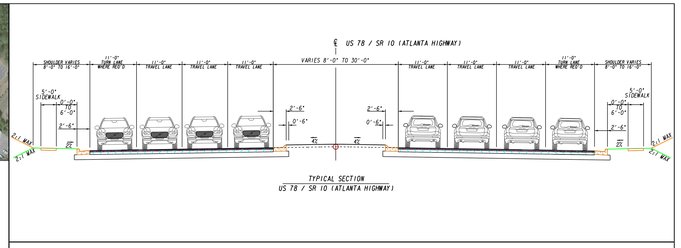

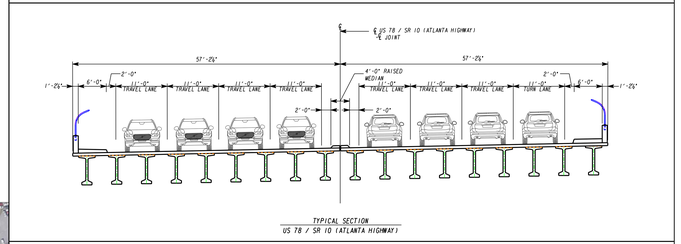

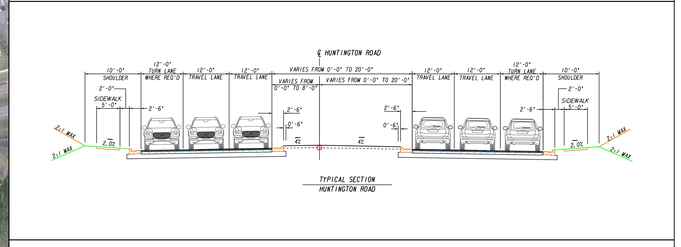

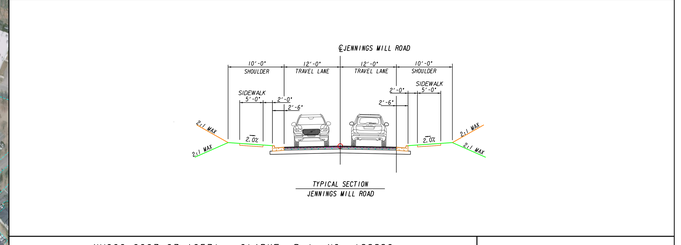

NH000-0003-03-(053) - CLARKE, P.I. NO. 122890
SR 10 LOOP AT ATLANTA HWY INTERCHANGE

SR10 LOOP, JENNINGS MILL RD & HUNTINGTON RD
CURRENT LAYOUT AS OF 6-13-2018

- ROADWAY SIDEWALK
- ROADWAY CURB & GUTTER / EDGE OF PAVEMENT
- ENVIRONMENTALLY SENSITIVE AREA
- EXISTING RIGHT OF WAY AND PROPERTY LINES
- WALLS
- APPROXIMATE RIGHT OF WAY
- LIMITED ACCESS RIGHT OF WAY
- PAVEMENT TO BE REMOVED

GEORGIA
DEPARTMENT OF TRANSPORTATION

SCALE IN FEET
0 100 200 400