



Department of Transportation

GENA L. ABRAHAM, Ph.D.
COMMISSIONER
(404) 656-5206

GERALD M. ROSS, P.E.
CHIEF ENGINEER
(404) 656-5277

State of Georgia
#2 Capitol Square, S.W.
Atlanta, Georgia 30334-1002

BUDDY GRATTON, P.E.
DEPUTY COMMISSIONER
(404) 656-5212

EARL L. MAHFUZ
TREASURER
(404) 656-5224

April 24, 2008

Thank you for attending the public information open house for Project STP-0004-00 (206), P.I. No. 0004206, which represents the proposed improvements at the intersection of SR 49 at Industrial Boulevard and Old Macon Road. In this handout package you will find a description of the project, location map, and comment card.

As you enter the room, you will notice displays of the proposed project. Department of Transportation (DOT) representatives, who can be identified by the nametags they are wearing, are available to discuss the project and answer your questions. Please take this opportunity to discuss the project with a DOT representative. There will be no formal presentation.

A court reporter is available for those persons who would like to make a verbal statement about the project. You may also complete a comment card and deposit it into the box provided here or send in written comments about the projects until *May 8, 2008*. Written comments should be sent to *Mr. Glenn Bowman, P.E., State Environmental/Location Engineer, Georgia Department of Transportation, 3993 Aviation Circle, Atlanta, Georgia 30336-1593*. Comments can also be made via the web at www.dot.ga.gov. Click on **Public Outreach** from the **Information Center** dropdown menu at the top right side of the page. All comments will be made a part of the project record. We hope you will take advantage of one of these opportunities to let the Department know your view of the proposal.

The displays will be available for review ten days after the public information open house at the Georgia Department of Transportation, Perry Area Office, located at 200 Julianne Street, Perry, GA 31069. A copy of all comments received will be available for public review at the DOT Office of Environment/Location, 3993 Aviation Circle, Atlanta, GA 30336-1593, as soon as compilation is completed.

Again, thank you for attending this meeting and for giving us your comments. If you should have any questions or need additional information, feel free to contact the project manager Derrick Cameron at (404)635-8153 or Emmanuella Myrthil at (404)699-6967 at the Office of Environment/Location.

Sincerely,

Handwritten signature of Keith Golden in black ink, with a circled initial "KG" to the right.

Keith Golden, P.E.
State Traffic Operations Engineer

KG/gsp
Attachments

Mail To:

*Mr. Glenn Bowman, P.E., State Environmental/Location Engineer
Georgia Department of Transportation
3993 Aviation Circle
Atlanta, GA 30336-1593*

**STP-0004-00(206) , Peach County
PI No 0004206**

SR 49 at Industrial Boulevard and Old Macon Road Intersection Improvements

Project Description

Project STP-0004-00(206), Peach County includes closing the intersection of S.R. 49 at Chapman Road/Old Macon Road and constructing a new roadway approximately 1200 ft. to the west, aligned between S.R. 49 at C.S. 585/Industrial Boulevard and C.S. 500/Old Macon Road at C.S. 505/Woodland Road. There will be a traffic signal installed at the intersection of S.R. 49 and Industrial Boulevard.

Proposed Design Features

Proposed Typical Section:

SR 49 – Four 12-foot travel lanes, two in each direction, and one 14-foot center turn lane with curb and gutter on both sides. A southbound right-turn lane will be constructed at the intersection with Industrial Boulevard.

C.S. 500/Old Macon Road – Two 12-foot travel lanes, one in each direction, with curb and gutter on both sides, from C.S. 145/Chapman Road to C.S. 505/Woodland Road.

C.S. 585/Industrial Boulevard – Two 12-foot travel lanes, one in each direction, with curb and gutter on both sides.

Woodland/Industrial Connector – Three 12-foot travel lanes, two northbound and one southbound and a southbound right turn lane with curb and gutter on both sides.

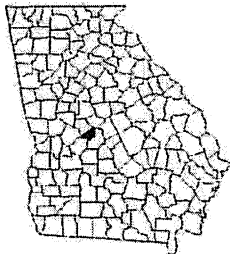
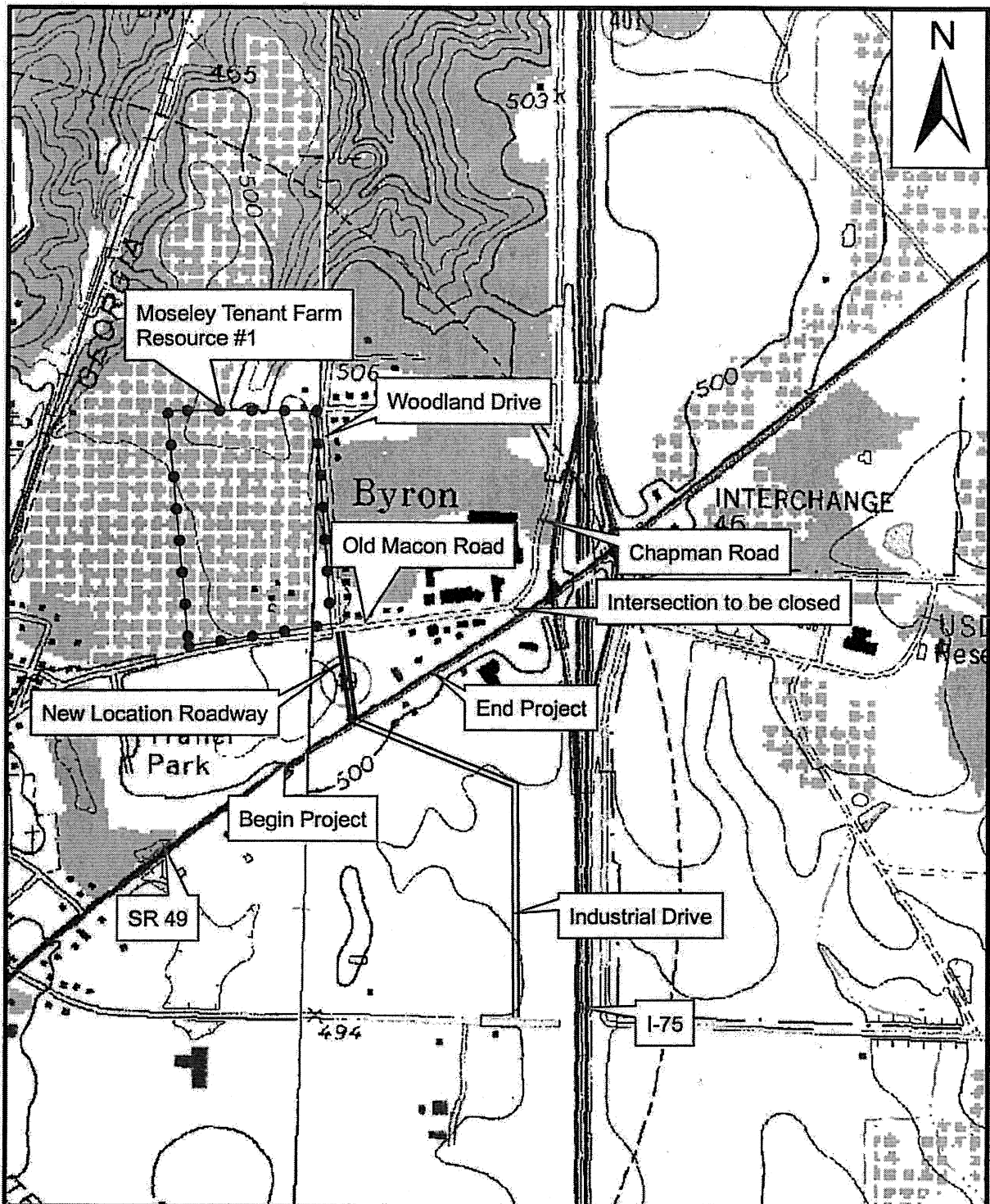
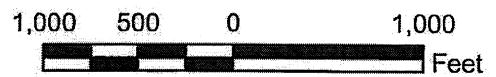


FIGURE 1
Project Location

GDOT Project STP-0004-00(206), Peach County
P.I. No. 0004206

Source: Byron and Warner Robbins NW, GA
Quadrangles/USGS 7.5'
Series (Topographic)



**Georgia Department of Transportation
Public Information Open House Comment Card
Project STP-0004-00(206), Peach County, P.I. No. 0004206**

Please print responses.

Name _____

Address _____

Do you support the project? *For* *Against* *Conditional* *Uncommitted*

Comments _____

How did you hear about this meeting? *Radio* *Newspaper* *Signs* *Word of Mouth*

Other _____

Was the location of the meeting convenient for you to attend? **Yes** **No**

If no, please suggest a general location that is more convenient to your community.

Was the time of the meeting convenient for you to attend? **Yes** **No**

If no, please suggest a time frame that is more convenient for you. _____

Were your questions answered by the DOT personnel? **Yes** **No**

Do you understand the project after attending this meeting? **Yes** **No**

Please share your suggestions on improving the way Georgia DOT conducts public meetings?
