

Typical Section at Wesley Rigdon Road

CONCEPT






WESLEY RIGDON ROAD

October 12, 2006

0 100 200 400 Feet

1 Inch = 100 Feet

Legend:

-  Proposed Pavement
-  Property Line
-  Existing Right of way
-  Proposed Right of Way
-  Jurisdictional Wetland

DISCLAIMER:
At this time the concept is approximate only and subject to change

Source: Aerial Photography – Georgia Department of Transportation – 2003



\\PDR\Wesley Rigdon.dgn 10/10/2006 06:46:34 PM