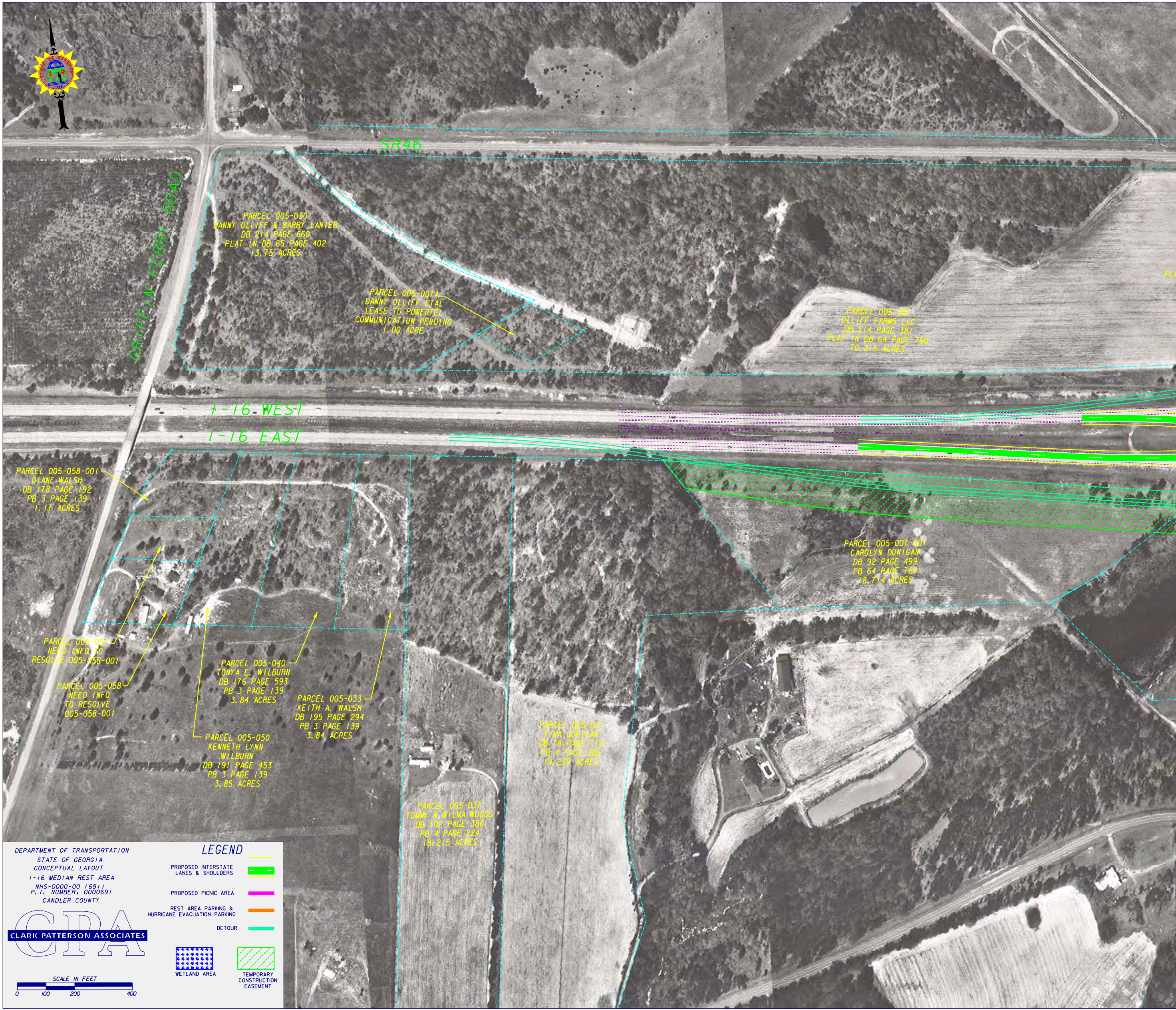
SR46
GRIFFIN FERRY ROAD
I-16 WEST
I-16 EAST
PARCEL 005-030
DANNY OLLIFF & BARRY LANIER
DB 214 PAGE 660
PLAT IN DB 65 PAGE 402
13.75 ACRES
PARCEL 005-007A
DANNY OLLIFF ETAL
LEASE TO POWERTEL
COMMUNICATION PENDING
1.00 ACRE
PARCEL 005-007
OLLIFF FARMS LLC
DB 214 PAGE 381
PLAT IN DB 64 PAGE 760
70.215 ACRES
PLA
PARCEL 005-058-001
DIANE WALSH
DB 178 PAGE 192
PB 3 PAGE 139
1.17 ACRES
PARCEL 005-007-001
CAROLYN DUNIGAN
DB 92 PAGE 499
PB 64 PAGE 760
18.714 ACRES
PARCEL 005-051
NEED INFO TO
RESOLVE 005-058-001
PARCEL 005-040
TONYA E. WILBURN
DB 176 PAGE 593
PB 3 PAGE 139
3.84 ACRES
PARCEL 005-058
NEED INFO
TO RESOLVE
005-058-001
PARCEL 005-033
KEITH A. WALSH
DB 195 PAGE 294
PB 3 PAGE 139
3.84 ACRES
PARCEL 005-050
KENNETH LYNN
WILBURN
DB 191 PAGE 453
PB 3 PAGE 139
3.85 ACRES
PARCEL 005-031
TINA DUNIGAN
DB 78 PAGE 714
PB 4 PAGE 205
19.239 ACRES
PARCEL 005-037
TOMMY & WILMA WOODS
DB 102 PAGE 386
PB 4 PAGE 224
18.215 ACRES
SCALE IN FEET
0
100
200
400

DEPARTMENT OF TRANSPORTATION
STATE OF GEORGIA
CONCEPTUAL LAYOUT
I-16 MEDIAN REST AREA
NHS-0000-00 (691)
P. I. NUMBER: 0000691
CANDLER COUNTY

CLARK PATTERSON ASSOCIATES

LEGEND

PROPOSED INTERSTATE LANES & SHOULDERS	🟩
PROPOSED PICNIC AREA	▬
REST AREA PARKING & HURRICANE EVACUATION PARKING	▬
DETOUR	▬
WETLAND AREA	▦
TEMPORARY CONSTRUCTION EASEMENT	▨

...\MASTER PLOT FILE REST AREA DO NOT DELETE.dgn 1/31/2007 4:15:53 PM

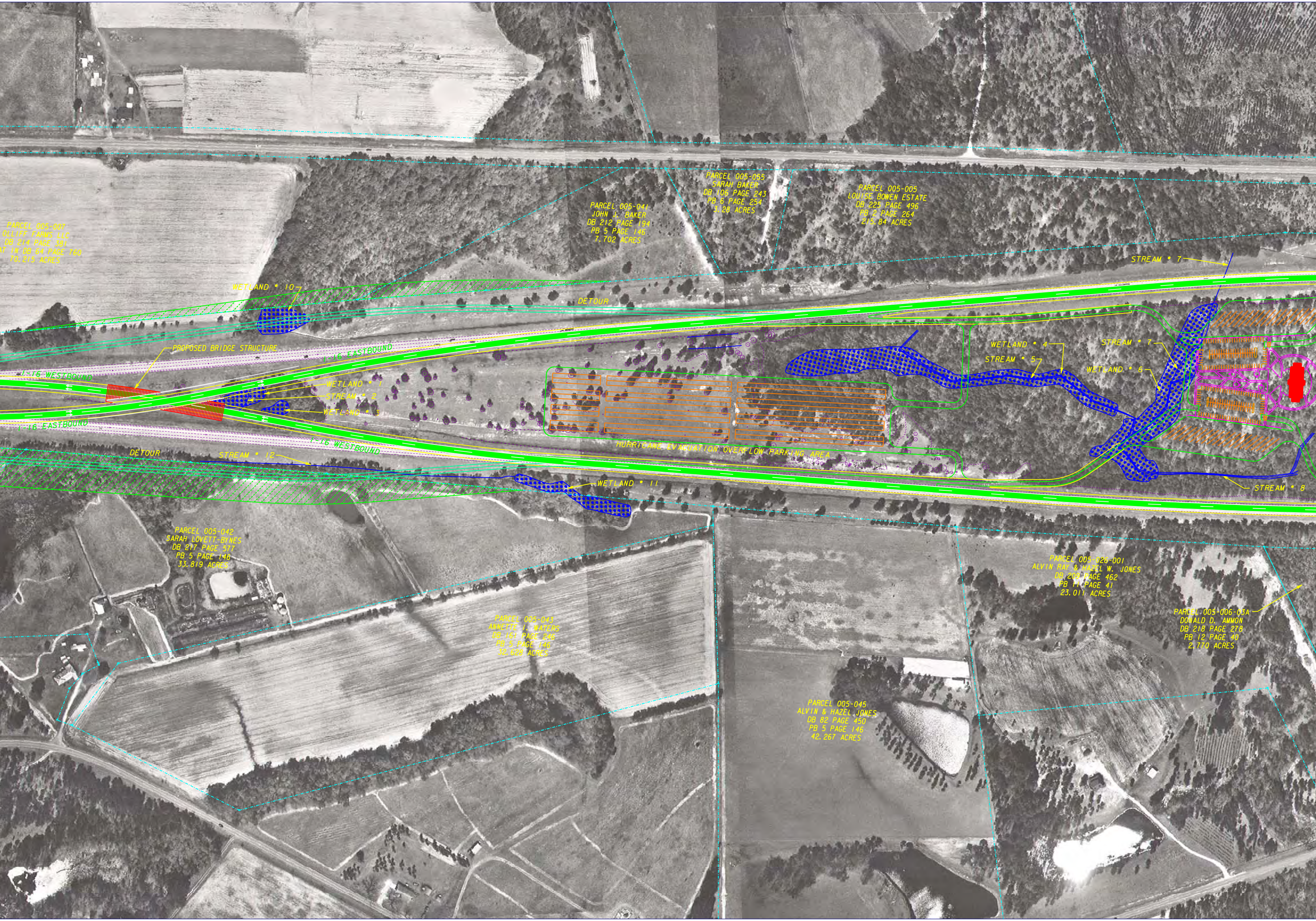
PARCEL 005-007
OLLIFF FARMS LLC
DB 214 PAGE 381
AT IN DB 64 PAGE 760
70.215 ACRES
PARCEL 005-041
JOHN J. BAKER
DB 212 PAGE 194
PB 5 PAGE 146
7.702 ACRES
PARCEL 005-055
SARAH BAKER
DB 106 PAGE 243
PB 6 PAGE 254
3.28 ACRES
PARCEL 005-005
LOUISE BOWEN ESTATE
DB 225 PAGE 496
PB 2 PAGE 264
215.84 ACRES
STREAM • 7
WETLAND • 10
DETOUR
PROPOSED BRIDGE STRUCTURE
I-16 EASTBOUND
I-16 WESTBOUND
WETLAND • 1
STREAM • 2
WETLAND • 3
I-16 EASTBOUND
I-16 WESTBOUND
WETLAND • 4
STREAM • 5
STREAM • 7
WETLAND • 6
HURRICANE EVACUATION OVERFLOW PARKING AREA
DETOUR
STREAM • 12
WETLAND • 11
STREAM • 8
PARCEL 005-042
SARAH LOVETT-BYNES
DB 217 PAGE 577
PB 5 PAGE 146
33.819 ACRES
PARCEL 005-043
ANNETTE I. WATERS
DB 161 PAGE 246
PB 5 PAGE 146
32.628 ACRES
PARCEL 005-026-001
ALVIN RAY & HAZEL W. JONES
DB 209 PAGE 462
PB 11 PAGE 41
23.011 ACRES
PARCEL 005-006-03A
DONALD D. AMMON
DB 218 PAGE 278
PB 12 PAGE 40
2.770 ACRES
PARCEL 005-045
ALVIN & HAZEL JONES
DB 82 PAGE 450
PB 5 PAGE 146
42.267 ACRES

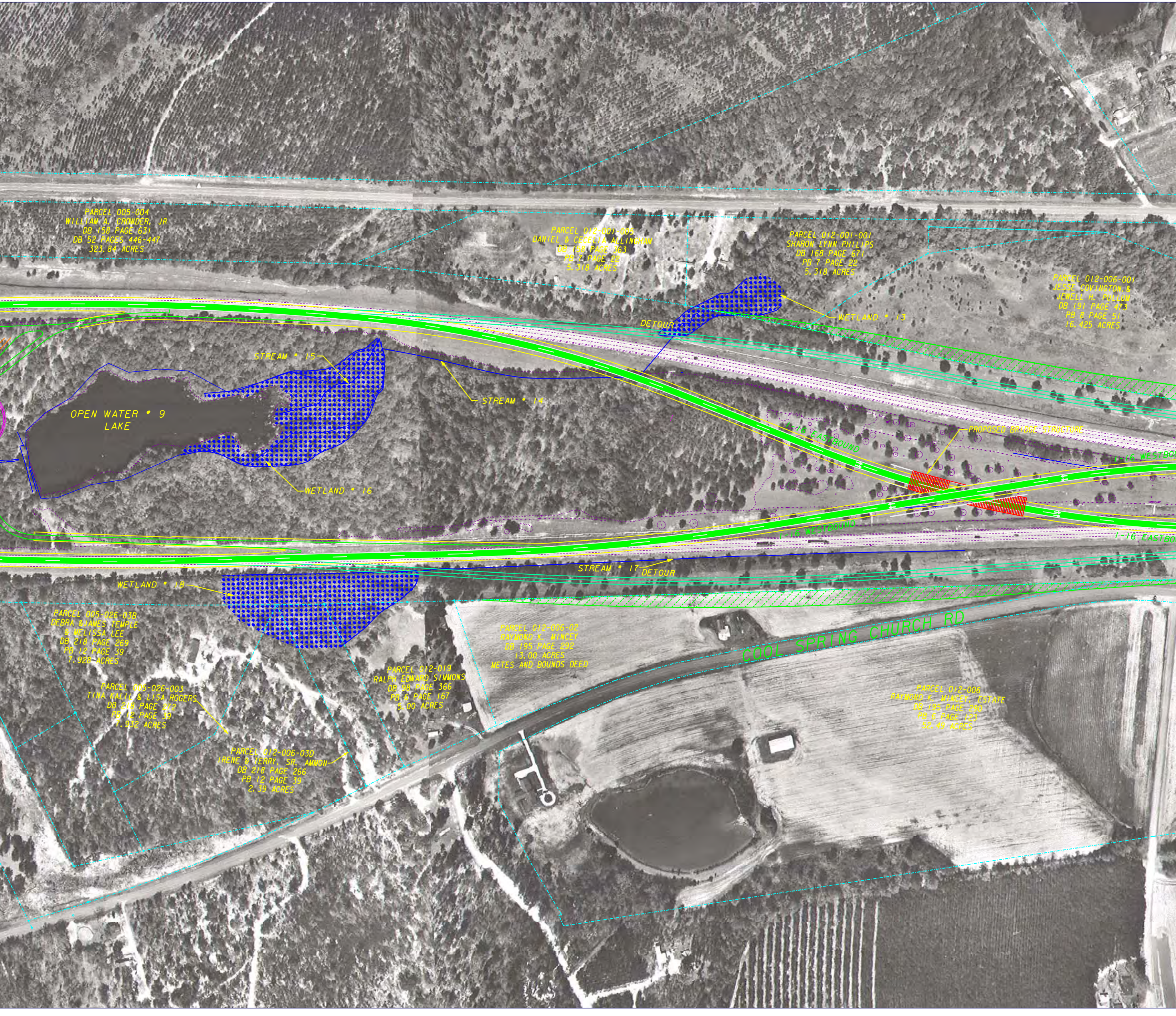
PARCEL 005-004
WILLIAM A. CROWDER, JR
DB 158 PAGE 631
DB 52 PAGES 446-447
323.84 ACRES
PARCEL 012-001-005
DANIEL & CECELIA ALLINGHAM
DB 158 PAGE 363
PB 7 PAGE 22
5.318 ACRES
PARCEL 012-001-001
SHARON LYNN PHILIPS
DB 168 PAGE 671
PB 7 PAGE 22
5.318 ACRES
PARCEL 012-006-001
JESSE COVINGTON &
JEWELL H. PULLUM
DB 191 PAGE 473
PB 8 PAGE 51
16.425 ACRES
WETLAND • 13
DETOUR
STREAM • 15
STREAM • 14
OPEN WATER • 9
LAKE
WETLAND • 16
I-16 EASTBOUND
PROPOSED BRIDGE STRUCTURE
I-16 WESTBOU
I-16 WESTBOUND
I-16 EASTBOU
STREAM • 17
DETOUR
WETLAND • 18
PARCEL 005-026-03B
DEBRA &JAMES TEMPLE
& MELISSA LEE
DB 218 PAGE 269
PB 12 PAGE 39
7.928 ACRES
PARCEL 005-026-003
TINA KALIL & LISA ROGERS
DB 218 PAGE 272
PB 12 PAGE 39
7.932 ACRES
PARCEL 012-006-03D
IRENE & TERRY, SR. AMMON
DB 218 PAGE 266
PB 12 PAGE 39
2.39 ACRES
PARCEL 012-019
RALPH EDWARD SIMMONS
DB 98 PAGE 366
PB 6 PAGE 167
5.00 ACRES
PARCEL 012-006-02
RAYMOND K. MINCEY
DB 195 PAGE 292
13.00 ACRES
METES AND BOUNDS DEED
COOL SPRING CHURCH RD
PARCEL 012-006
RAYMOND K. MINCEY, ESTATE
DB 195 PAGE 290
PB 6 PAGE 123
52.49 ACRES

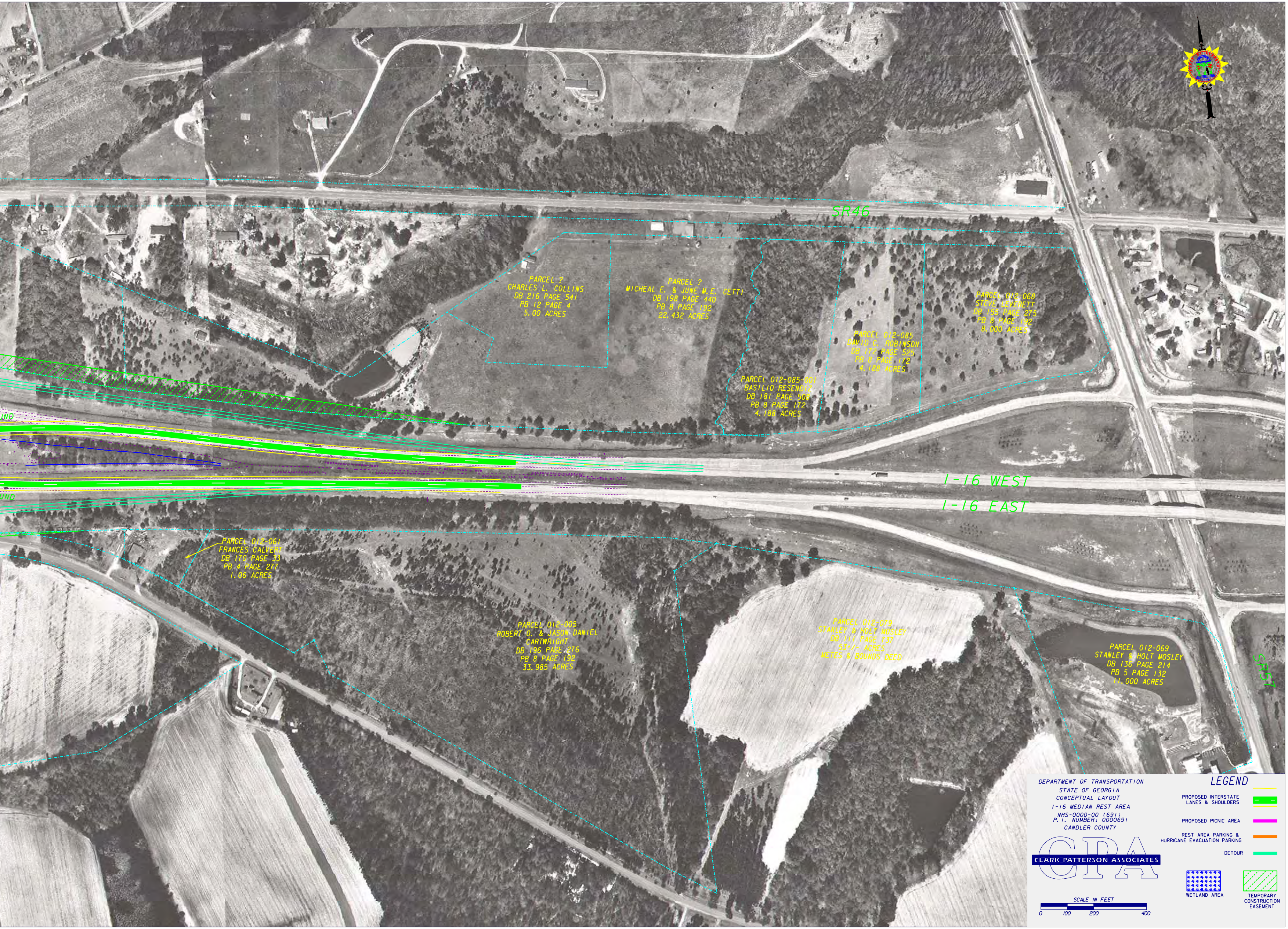
SR46
PARCEL ?
CHARLES L. COLLINS
DB 216 PAGE 541
PB 12 PAGE 4
5.00 ACRES
PARCEL ?
MICHEAL E. & JUNE M.E. CETTI
DB 198 PAGE 440
PB 8 PAGE 192
22.432 ACRES
PARCEL 012-068
STEVE LEVERETT
DB 155 PAGE 275
PB 8 PAGE 192
8.000 ACRES
PARCEL 012-085
DAVID C. ROBINSON
DB 172 PAGE 525
PB 8 PAGE 172
4.188 ACRES
PARCEL 012-085-001
BASILIO RESENDIZ
DB 181 PAGE 508
PB 8 PAGE 172
4.188 ACRES
UND
UND
I-16 WEST
I-16 EAST
PARCEL 012-061
FRANCES CALVERT
DB 170 PAGE 33
PB 4 PAGE 277
1.06 ACRES
PARCEL 012-005
ROBERT O. & JASON DANIEL
CARTWRIGHT
DB 196 PAGE 276
PB 8 PAGE 192
33.985 ACRES
PARCEL 012-079
STANLEY & HOLT MOSLEY
DB 111 PAGE 737
53+/- ACRES
METES & BOUNDS DEED
PARCEL 012-069
STANLEY & HOLT MOSLEY
DB 136 PAGE 214
PB 5 PAGE 132
11.000 ACRES
SR57

DEPARTMENT OF TRANSPORTATION
STATE OF GEORGIA
CONCEPTUAL LAYOUT
I-16 MEDIAN REST AREA
NHS-0000-00 (691)
P.I. NUMBER: 0000691
CANDLER COUNTY

CLARK PATTERSON ASSOCIATES

SCALE IN FEET
0 100 200 400

LEGEND

PROPOSED INTERSTATE LANES & SHOULDERS	🟩
PROPOSED PICNIC AREA	▬
REST AREA PARKING & HURRICANE EVACUATION PARKING	▬
DETOUR	▬
WETLAND AREA	▦
TEMPORARY CONSTRUCTION EASEMENT	▨